

WASHINGTON AVENUE


15,275 C.C.S. 4/8/1941 Providing for ex-
change of Washington Ave. between Clio St. and
Jefferson Davis Parkway (previously acquired f
for street purposes for widening of Washington
Avenue) no longer needed for street purposes

~~WASHINGTON AVENUE (Not present Washington Ave.)~~

395 C.C. 11/20/1852 Changing name to Washington
Street (Now St. Roch Avenue)

WASHINGTON AVENUE

CODE 9398



WASHINGTON STREET (Now St. Roch Avenue)

395 C.C. 11/20/1852 Changing names of Poet and
Washington Avenue to Washington Street.

9411 C.S. 7/3/1894 Changing name of street to
St. Roch Avenue.

WASHINGTON STREET (Now Fern Street)

9411 C.S. 7/3/1894 Changing the name of street
to Fern Street.

WASHINGTON STREET (ALGIERS)

9411 C.S. 7/3/1894 Changing name of street to
Wagner Street.

WASHINGTON STREET (HAMPSON STREET)

9411 C.S. 7/3/1894 Changing name of street to
Hampson Street.

WASHINGTON STREET (Now Kerlerec)

5087 C.S. 2/6/1891 From Bayou Road to Bayou St. John shall be known as Kerlerec Street.

9411 C.S. 7/3/1894 Changing name of street between Broad and Bayou St. John to Roquette Street.

WASHINGTON ST.

2091 C.S. 2/11/1887 - Construction of shell road on
Washington St.

14694 C.S. 10/12/1898 - Naming of Washington Ave.

WATER STREET

8362 MCS

11/10/81

AN ORDINANCE authorizing the revocation of
dedication for Water Street (Code No. 9405)

WATER ST.

5076 O.S. 4/7/1860 - In reference to resolution
5011 C.C. strike out Delta St. in error and insert the
words Water Street.

15080 C.S. 3/1/1899 - Widening, connecting with
Front at or about Upperline St. across Bordeaus,
Lyons, Water Streets connection between Water and
Front Streets be 110' in width.

2779 C.S. 2/2/1888 - Permission granted to open
from Delachaise to the Levee.

4614 C.C. 6/3/1859 - To be opened thru the said three
lots in a straight line between Louisa and Benjamin Sts.

(over)

1127 N.C.S. 3/12/1902 - Changing the name of
Water St. from Peniston to Lyons St. to Leake Ave.

City of Lafayette 11/3/1849 - Chaning the name
of Levee St. to Water St.

2339 A.S. 10/1/1873 - North of Canal St. to be
called North Water, and South of Canal St. to
be called South Water St.

6193 A.S. Extension of Water St.

7240 A.S. Opening of Water St. between Louisa and
Benjamin St.

WATERFORD BOULEVARD

5140 MCS

4/24/73

AN ORDINANCE to authorize the dedication and acceptance of WATERFORD BOULEVARD north off Lake Forest Blvd. to KENSINGTON BOULEVARD.

WATER STREET

CODE 9405

WAVERLY DRIVE

15,028 C.C.S. 3/12/1940 Providing for the
re-opening or opening and dedication of
WAVERLY DRIVE.

WAVERLY DRIVE

10041 MCS

09/14/84

AN ORDINANCE to authorize the dedication
and acceptance of Oak Alley (Code No.9411)

WAYFARER STREET

9822 MCS

05/09/84

AN ORDINANCE to authorize the dedication
and acceptance of portions of Wayfarer Street etc

WEAVER AVENUE (VILLA SITES)

14285 C.C.S. 7/30/1935 Changing name of Jessep St.
to Weaver Avenue

WEAVER AVENUE

CODE 9416

WEAVER ROAD

4735 MCS

11/8/71

An Ordinance to authorize the dedication and acceptance of
WEAVER ROAD from MORRISON ROAD south to ANDOVER DRIVE

WEBER AVENUE

4962 MCS

9/29/72

An Ordinance changing the name of WEBER AVENUE from MORRISON ROAD to HAYNE BOULEVARD, in the Third Municipal District shall be hereafter known as READ BOULEVARD.

WEBER AVENUE

CODE 9424

WEBER ROAD OR AVENUE (EDGELAKE)

14285 C.C.S. 7/30/1935 Changing name of Kane Ave.
to Weber Avenue.

WEBSTER STREET

CODE 9428

WEBSTER AVENUE (Algiers)

7742 C.C.S. 2/19/1924 Changed to Seneca Avenue from
Bringier Street to the River.

WEBSTER STREET (Lakeview)

9411 C.S. 7/3/1894 Changing name of street to
Voisin Street.


WEIBLEN PLACE

9128 C.C.S. 6/9/1926 Dedication of Weiblen Place
from Canal Blvd. to St. Louis Street.

14646 C.C.S. 11/15/1937 Accept the dedication of a
certain street located in block or Sq. D of Weiblen
Place, for future opening of said thoroughfare known
as Virginia Court.

WEIBLEN PLACE

CODE 9435





WELLAND STREET

14285 C.C.S. 7/30/1935 Closing street thru Grove 7
(Section 3) in the N.O. Lake Shore Land Co. Tract in
the 9th Ward, 3rd District.

WELLAND DRIVE

CODE 9442




WELLINGTON AVENUE - 18,694 CCS - 3/5/54

.....
An ordinance to authorize the dedication of Wellington Avenue in Bayou Vista Addition in the Third Municipal District.

WELLINGTON AVENUE

CODE 9448



WELLS STREET

CODE 9453

WELLS STREET

8412 C.C.S. 4/29/1925 Wells Street from St. Ferdinand to its end shall hereafter be known as Edna St.

WENDY LANE

5068 MCS

1/12/73

An Ordinance to authorize an Act of Dedication of
proposed extension of WENDY LANE

PROPOSED WENDY LANE

4917 MCS

8/7/72

An Ordinance to authorize an Act of Dedication of Proposed
WENDY LANE.

WENTWORTH DRIVE

6933 MCS

10/30/78

WERNER DRIVE

DOCKET#1946

(Ord. 16,836-CCS)

Authorizing the opening and dedication of Werner Drive. The said Werner Drive consists of a strip of ground measuring as follows: Beginning at a point located on the north right-of-way line of the New Orleans-Chef Menteur Highway which point is one hundred and twenty feet eight inches and no lines (120' 8'')'') west from the point of intersection of the west boundary line of the East View Subdivision.

WERNER PARK

DOCKET #1948

(Ord. 16,836-CCS)

Authorizing the opening and dedication of Werner Park. The said Werner Park consists of a strip of ground measuring as follows: Beginning at a point located on the west property line of Werner Drive .

WERNER DRIVE

CODE 9461

WEST ADAMS COURT

9823 MCS

05/09/84

AN ORDINANCE to authorize the dedication and acceptance of West Adams Court (Code No.0031) etc:

W.BARRACKS STREET

5165 MCS

5/11/73

An Ordinance to authorize the City of New Orleans to exchnage and transfer portions of W. BARRACKS STREET from its intersection with the southerly line of Gen. deGaulle Drive to the westerly line of West New Orleans Subdivision

WEST BIENVILLE

1702 M CS

7/27/59

Closing of

NORMAN ST


From Lennox Blvd. to ~~Victory Drive~~ proposed

WEST CANAL

1702 MCS

7/27/59

Closing of
From Lennox Blvd. to Normand Street



WEST CAVALIER DRIVE

10437 MCS

04/17/85

AN ORDINANCE to authorize the dedication and acceptance of portions of WEST CAVALIER DRIVE (Code No.1446), all within the limits of a Subdivision in the Third Municipal District of the City of New Orleans known as OAK ISLAND II, PHASE I - SECTION A., etc.,

WEST CELESTE AVENUE

8584 MCS

04/28/82

SEE ORDINANCE FOR DEDICATION DETAILS:

WEST DEER PARK BLVD.

10,854 MCS

10/29/85

AN ORDINANCE changing the name of Deer
Park Boulevard West (Code No. 2222) to West
Deer Park Boulevard.

WEST DEER PARK BOULEVARD (Code No. 2222)

10656 MCS 07/30/85

NAME CHANGED FROM

DEER PARK BOULEVARD WEST (Code No. 2222)

OCTOBER 29, 1985

WEST DRIVE

CODE 9466

W. DUMAINE STREET

5165 MCS


5/11/73

WEST DUMAINE

1702 MCS

7/27/59

Colsing of
From Lexxox Blvd. to Victory Drive proposed



WESTBROOK DRIVE

(ORD. 17,008-CCS) 9-26-47

An ordinance to authorize the opening and dedication of Westbrook Drive. The said Westbrook Drive consists of a strip of ground commencing 682 ft. from the corner of Mirabeau and Paris Avenues and measuring thence a frontage on Paris Ave. of 58 ft. See ordinance 17,008)

WESTBROOK DRIVE

CODE 9480



WESTCHESTER STREET (Algiers) Aurora Gardens

14,821 C.C.S. 12/10/1938 Dedication of Westchester Street from Newton to the Drainage Canal right of way in the rear of said subdivision.

WESTCHESTER STREET

CODE 9486

WESTCHESTER STREET
(Ord. 17,705-CCS)

DOCKET#1940


Authorizing the opening and dedication of from
Newton Highway to Norman Canal.

WEST END BOULEVARD

5881 N.C.S. 6/9/1909 The name of Julia St. from Greenwood Cemetery Line to West End, changed to West End Boulevard.

WEST END BLVD.

CODE 9473



WEST END COUNTRY CLUB

9067 C.C.S. 5/4/1926 Accepting the dedication of streets between the West End Country Club extending to lake Pontchartrain.

WEST END PROPERTIES, INC.

7854 MCS 11/10/80

AN ORDINANCE to authorize the City of New Orleans to enter into a contract of lease with West End Properties, Inc. of portions of ground located in the Seventh Municipal District

WESTBEND PARKWAY

5054 MCS

1/3/73

WESTGROVE PARK

9839 MCS

05/25/84

AN ORDINANCE to authorize the dedication and acceptance of Westgrove Park (Code No. 9489)

WESTPARK COURT

6884 MCS

9/15/78

WESTPARK DRIVE

5054 MCS

1/3/73

WESTERFIELD AVENUE



CODE 9488

WESTERFIELD TRACT

14724 C. C. S. 4/23/1938 - An ord. authorizing the sale of a certain unnamed street in the Westerfield Tract located on the South side of Metairie Road adjacent to Metairie Relief Canal, and dedicating proceeds of the sale to purchase other property needed for a public st. lying between the Westerfield Tract and the said Metairie Relief Canal.

WESTERN STREET

CODE 9491



WESTERN

Refers to Public Service Reg. 9-12

W. GOV. NICHOLS STREET

5165 MCS

5/11/73

WEST GOV. NICHOLS MCS 1702 7/17/59

Closing of from Lennxo Blvd. to Victory Drive
proposed

WEST GRAVIER

1702 MCS

7/27/59

Closing of
From Lennox Blvd. to Norman Street

Westhaven Road

4031 MCS

2/27/69

Dedication of: Intersection of Morrison & Crowder Rd.

LaKratt Tract, Section 21 & 22

WEST IBERVILLE

1702 MCS

7/27/59

Closing of

NORMAN ~~ST~~ ST

From Lennox Blvd. to ~~Victory Drive~~ proposed

WEST ITHACA (West Commercial Reserve-Lake Shore)

14285 C.C.S. 7/30/1935 - Closing street from
Dinkins St. to Haynes Blvd.

14285 C.C.S. 7/30/1935 - Changing name of
West Ithaca to Shubrick Ave.

WEST LAVERNE STREET

(ORD. 18,132)

1951

An Ordinance to authorize the dedication of
West Laverne Street from Dorian Street to
Dorian Street.in Pines Village Subdivision.

WEST PARK PLACE

5512 C.C.S. - Sub-divided , commonly known as
Audubon Blvd., formerly West Park Place.

Also see East Park Place.

WEST PERDIDO

1702 MCS

7/27/59

Closing of

From Lennox Blvd. to Norman Street

WEST RENAISSANCE COURT
(Code Number 7435)



8975 MCS

01/07/83

AN ORDINANCE to authorize the dedication
and acceptance of WEST RENAISSANCE COURT.

WEST ROADWAY

CODE 9493



West Robert E. Lee Blvd. 3676 MCS 10/19/67

Dedication of Portion of: From the southwest
~~corner~~ of Regent St. and Robert E. Lee Blvd.
to the point of beginning.

W. ST. ANN STREET

5165 MCS

5/11/73

WEST ST ANN

1702 MCS

7/27/59

Closing of

From Lennox Blvd. to ^{NORMAND}~~Village~~ Drive proposed

WEST SR LOUIS

1702 MCS

7/27/59

Closing of

NORMAN ~~DR~~ *ST*

From Lennox Blvd. to ~~Victory Drive~~ proposed

W. ST. PETERS STREET

5165 MCS

5/11/73

WEST ST PETER

1702 MCS

7/27/59

Closing of

NORMAN ST

From Lennox Blvd. to ~~Victory Drive~~ proposed

W. ST. PHILIP STREET

5165 MCS

5/11/73

WEST ST PHILLIP 1702 MCS 7/27~~0~~59
Closing of
From Lennox Blvd to Victory Drive proposed

WEST ST. ROCH AVE.

9683 C.C.S. 3/29/1927 - Accept dedication of-
in Gentilly Parkway sub-division.

WEST STADIUM DRIVE

8374 MCS

11/10/81

AN ORDINANCE to authorize the dedication
of West Stadium Drive (Code No. 2475),

WEST TOULOUSE

1702 MCS

7/27/59

Closing of

From Lennox Blvd. to ^{NORMAN~~A~~ ST} ~~Victory Drive~~ proposed

WEST TULANE

1702 MCS

7/27/59

Closing of

From From Lennox Blvd. to Normand Street

WEST UNION

1702 MCS

7/27/59

Closing of
From Lennox Blvd. to Norman Street

W. URSULINE STREET

5165 MCS

5/11/73

WEST URSULINES

1702 MCS

7/27/69

Closing

From Lennox Blvd. to Victory Drive Proposed

WEST WIDNSOR DRIVE (see Haik Drive)

15,028 C.C.S. 3/12/1940 Providing for the
re-opening or opening and dedication of
WEST WIDNSOR DRIVE.

18,592 C.C.S.-8/14/53--ord.changing name of W.Windsor
Drive to Haik Drive and repealing all ordinances or parts
of ordinances in conflict therewith.

WHEATON CIRCLE WEST

4735 MCS

11/8/71

An Ordinance to authorize the dedication and acceptance of WHEATON CIRCLE WEST, being a curved, semi-circular street, west off WEAVER ROAD;

WHEATON CIRCLE EAST

4735 MCS

11/8/71

An Ordinance to authorize the dedication and acceptance of
WHEATON CIRCLE EAST, being a curved, semi-circular street
east off WEAVER ROAD;


WHEELER

Ad.

Refer to Public Service Maps B-13

WHIPPLE

Refer to Public Service Imp. Act - 15



White Oak Avenue

4171 MCS

10/23/69

Dedication of: Tall Timbers Subdivision

WHITE (NORTH) STREET

7742 C.C.S. 2/19/1924 Swamp St. from Maurepas St. to the Fair Grounds shall be known as N. White Street.; N. White St. from Bayou Rd. to St. Bernard Ave. shall be known as Paul Morphy st.

2339 A.S. 10/1/1873 - North of Canal St. to be called North White St.

16,129 C.S. 4/5/1900 - Repealing Ord. 15,053 C.S.

WHITE, NORTH STREET

CODE 9515

WHITE

(North)

3462 N.C.S. 1/11/1906 - Purchase property for opening

of - between Grand Route St. John and Lepage.

7742 C.C.S. 2/19/1924 - From Maurepas to the Fair

Grounds was Swamp St. - now N. White St.

7742 C.C.S. 2/19/1924 - From Bayou Road to St. Bernard

changed to Paul Morphy St.

395 C.C. 11/20/1852 - Changing name from 6th to N. White

15053 C.S. 2/23/1899 - For the opening and prolongation

of N. White St. from its present terminus between

Lepage St., and Grand Route St. John to a distance of
about ??? (over)

3865 N.C.S. 8/1/1906 - Open White St. from Lepage St.
to Grand Route St. John.

N. White St.

12326 MCS

3/3/88

CAL# 14429

CODE# 9515

An ordinance authorizing the exchange of portions of Romulus, Crete, Belfort, Mystery and Castiglione St. to Fair Grounds Corporation for a portion of Square 1561, Lot 129 to be dedicated as North White Street.

WHITE ST.

(Not present White S^T.)

395 C.C.S 11/20/1852 - Changing name to S. Basin St.

WHITE, SOUTH STREET

CODE 9516

WHITE ST.

(South)

4443 O.S. 3/19/1859 - Warrants treasurer for the continuation of White from Jackson to Philip.

5706 O.S. 7/20/1861 - Opening from Faubourg line to St. Andrew to a width of 42' 7 and 4/8"

395 C.C. 11/20/1852 - Changing name from Sixth St. to South White St.

5551 C.C. 4/5/1861 - Opening of - from the Faubourg line to St. Andrew St. to a width of 42' 7 1/2"

~~2539~~ A.S. 10/1/1873 - South of Canal St. to be called South White St.

WHITEHALL PLACE

7937 MCS

01/22/81

AN ORDINANCE changing the name of "Whitehall Place" (Code Number 9518), between Pontchartrain Boulevard, and Bellaire Drive to "Tenth (10th) Street" (CODE Number 8644).

WHITEHALL PLACE (PRIVATE STREET)

Code
9518

In La Kratt Tract on Base Maps 34 & 35

Never utilized by Lake Forest

*To be dedicated as public street
and renaming a portion of 10th St.*

WHITMORE PLACE

706C M.C.S.

2/21/79

AN ORDINANCE to authorize the dedication and acceptance of Whitmore Place (Code No. 9520)

WHITNEY AVE.

9411 C.S. 7/3/1894 - Changing name of Canal Ave.

to Whiteny Ave.

8412 C.C.S. 4/29/1925 - Seneca Ave. from Bringier Ave.

to river shall hereafter be known as Whitney Ave.

WHITNEY AVENUE

CODE 9524

WHITESIDE ROAD

5388 MCS

3/25/74

An Ordinance to authorize the dedication and acceptance of WHITESIDE ROAD - East off Proposed Wright Road Widening, Parcel "A", to Finchley Road.

WICKFIELD DRIVE

15,028 C.C.S.

3/12/1940

Providing for the
re-opening or opening and dedication of
WICKFIELD DRIVE.

WICKFIELD DRIVE

15,028 C.C.S. 3/12/1940

Mirabeau Avenue.

15,028 C.C.S. 3/12/1940

no longer needed for public use and ex-
street purposes.

Naming of

WICKFIELD DRIVE from Hibernia Avenue to

WICKFIELD DRIVE

to Mirabeau Avenue

WICKFIELD DRIVE

CODE 9531



WIDNSOR DRIVE

15,028 C.C.S. 3/12/1940 Providing for the
re-opening or opening and dedication of
WIDNSOR DRIVE.


WILDAIR DRIVE

15,028 C.C.S. 3/12/1940 Naming of
WILDAIR DRIVE from Hibernia Avenue to the
rear line of the lands of Gentilly, or
Mirabeau Avenue.

15,028 C.C.S. 3/12/1940 WILDAIR DRIVE from
Hibernia Avenue to the rear line of the
lands of Gentilly, no longer needed for
public use and exchanged for portion of
ground needed for street purposes.

WILDAIR DRIVE

15,028 C.C.S. 3/12/1940 Providing for the
re-opening or opening and dedication of
WILDAIR DRIVE.



WILKINSON ST.

7742 C.C.S. 2/19/1924 - From N. Peters to Chartres
Formerly Jefferson St.

WILKINSON ST.

7727 MCS

07/30/80

AN ORDINANCE to authorize the French
Eight partnership to close Wilkinson St. bet-
ween Decatur Street and Chartres St. to Vehic-
ular traffic daily between the hours of 10:00
A. M. and 4:00 p.m;

WILKINSON STREET

CODE 9545

WILLET STREET (Ord. 15,093-CCS) 6-21-40

See Lake Vista Subdivision Docket 1940
Willet Street

WILLET STREET

CODE 9556

WILLIAM AVENUE

3214 M6S

12/16/65

Cancellation of common law dedication in
Elmwood Sub. according to the Webb survey
of 5/5/23

WILLIAM STREET

3214 MCS

12/16/65

Dedication from the south line of the east-west portion fo Victory Drive southerly to the north lien of the intersection of Memorial Park Drive in Elmwood Sub. Section C

WILLIAM STREET

CODE 9551

WILLIAM ST.

(Uptown)

7742 C.C.S. 2/19/1924 - From Cadiz to S. Lopez St.
changing name to Cadiz St.

William Street

12324 MCS

3-3-88

An Ordinance authorizing exchange, transfer
and revocation of dedication.

WILLIAMS ST.

(downtown - 9th. ward.)

8264 N.C.S. 11/29/1911 - Shall be known as Roffignac
from Grant to Bolivar.

WILLIAM TELL STREET (ORD. 17,979-CC²) 17-49

now METROPOLITAN DRIVE (ORD. 18,133)

An ordinance to authorize the dedication of William Tell St. in the Gentilly Woods or Gentilly Village subdivision. See ordinance 17,979)

WILLOW DRIVE

CODE 9583



1925 - not dedicated

1971 - Common Law Dedication (8665 CCS)

ITTIM

WILLOW STREET

CODE 9560



WILLOW ST.

4745 N.C.S. 7/3/1907 - Mayor accept conveyance and transfer of strips of land for the opening of.

5796 C.C.S. 7/27/1930 - Purchase property for opening of - from Upper Bloomingdale line to State St.

6219 C.C.S. 5/11/1921 - Amending ord. 5796 C.C.S.

7742 C.C.S. 2/19/1924 - From Foucher Line to Orleans-Jefferson Parish Line was Poplar St.

7835 C.C.S. 4/9/1924 - *obtain* property forming the corner of Willow & Soniat Sts for widening same.
(over)

6541 N.C.S. 5/11/1910 - Widen to 110' from Peters Ave. to Broadway Ave.

395 C.C. 11/20/1852 - Changing name from St. Adeline and Martin Sts. to Willow St.

9411 C.S. 7/3/1894 - Changing name of Henry St. between Peters Ave. and Foucher Tract to Willow St.

9411 C.S. 7/3/1894 - Changing name of Martin St. 1st. dist., to Willow St.

5240 N.C.S. 5/8/1908 - Amending Ord. 4745 N.C.S. 7/3/1907

Willowbrae Boulevard

5484 M. C. S.

7/29/74

, An Ordinance to authorize the dedication and acceptance of WILLOWBRAE BOULEVARD, a U-shaped street, west off WRIGHT ROAD.

WILLOWBROOK DRIVE

10,969 MCS

01/02/86

AN ORDINANCE to authorize the dedication
and acceptance of Willowbrook Drive (Code 9564)

Willowbrook Drive

11454 MCS
CAL #13602

10/29/86

An Ordinance to authorize the dedication and acceptance of Willowbrook Drive (on Plan of Street dedication by J. J. Krebs and Sons)

Subject to Final Approval of Sub. Div. #73/86

Willow Ridge Drive

11454 MCS

10-29-86

CAL# 13602,

An ordinance to authorize the dedication and acceptance of Willow Ridge Drive (on Plan of Street dedication by J.J. Krebs and Sons).

Subject to Final Approval of Subdivision
#73/86.

WILL STUTLEY DRIVE (portion) 1073 MCS
6/20/57

Street Dedication Sherwood Forest Subd.
Section B

WILL STUTLEY DRIVE


MCS. 1526 11/26/58

St. Dedication

Sherwood Forest, Sec. C.

WILL STUTLEY DRIVER

CODE 9569



WILSHIRE PLACE

CODE 9576

WILSHIRE PLACE

(Ord. 16,565-CCS) 7-26-46

An ordinance to authorize the opening and dedication of Wilshire Place. The subdivision known as the Florida Gardens. See ordinance 16,565

WILSON AVENUE

MCS1945

6/28/60

Street Dedication

Part Lots 30 & 31, Sq. 2, Orangedale Sub.

for widening Wilson Avenue

WILSON AVE. (widening) MCS 2126

2/7/61

Dedications

Lots 11, 12, 13, 14, Sq. 4 Orangedale Sub

Third M. D. for Wilson Ave. widening

WILSON AVE. r/w
portion of

Ord. MCS 2204

6/13/61

Orangedale Sub.

Part Lots 20 & 21, Sq. 2=N

Part Lots 3A and 5A, Sq. 3-M

Part Lots 9 & 10, Sq. 3-M

Part Lots 15, 16, 17 - Sq. 3-M

Part Lot 3, Sq. 4L

Part Lot 5, Sq. 4L

Part Lot 19, Sq. 4-L

Part Lot 24, Sq. 5-E

WILSON AVENUE

CODE 9581

WILSON AVENUE

MCA 2768

12/27/63

Widening of

WILSON STREET

8185 MCS

06/23/81

AN ORDINANCE authorizing the sale at public auction of three (3) portions of ground in the Third Municipal District known as Wilson Street (Code #9583) no longer needed for public purpose

WILSON STREET (ALGIERS)

CODE 9583

WILSON DRIVE

9329 C.C.S. 10/7/1926 - St. Marks Court (formerly
Magnolia Court) changed to Wilson Drive.

WILTON DRIVE

15,028 C.C.S. 3/12/1940 Naming of
WILTON DRIVE from Hibernia Avenue to
Timoleon Street or the rear line of
the lands of Gentilly.

15,028 C.C.S. 3/12/1940 WILTON DRIVE from
Hibernia Avenue to Timoleon Street or the
rear line of the lands of Gentilly no
longer needed for public use and exchanged
for portion of ground needed for streets.

WILTON DRIVE

15,028 C.C.S.

3/12/1940

re-opening of opening and dedication of
WILTON DRIVE. Providing for the

WILTON DRIVE

(Ord. 17,189-CCS)

3-5-48

An ordinance to authorize and directing the closing of a portion of Wilton Drive.

See ordinance 17,189

WILSON DRIVE

CODE 9587

CODE 9587

WILSON DRIVE

WILTON DRIVE MCS 2416 4/26/62

Street Dedication- Burkank Gardens Subd.

WILTY LANE

CODE 9593

666 CODE

WILTZ LANE


WILTZ LANE

(Algiers)

8412 C.C.S. 4/29/1925 - Lee Lane from river to
Victory Drive, shall hereafter be known as Wiltz Lane.

WIMBLETON DRIVE

CODE 9599




WIMBLETON COURT

MCS 3167

8/27/65

Dedication- From Mac Arthur Blvd. to




WIMBLETON COURT

MCS 3166

8/27/65

Dedication From Eton Street to Mac Arthur
Blvd.



WINCHESTER PARL DRIVE

5225MCS

8/3/73

AN ORDINANCE authorizing the dedication and acceptance
of proposed WINCHESTER PARK DRIVE

PROPOSED WINCHESTER PARK DRIVE 5123 MCS

3/23/73

An Ordinance to authorize the dedication & acceptance of proposed WINCHESTER PARK DRIVE (North portion) south off Interstate Highway I - 10 ;

PROPOSED WINCHESTER PARK DRIVE



5123 MCS

3/23/73

An Ordinance to authorize the dedication & acceptance of proposed WINCHESTER PARK DRIVE (South portion) east off Wright Road,

WINDSOR DRIVE

CODE 9605



WINDSOR

DW

Refer to Public Service Map - D-11.

WINDSOR, WEST DRIVE

CODE 9606

WEST WINSOR DRIVE

CCS 18592

8/14/53

changed to Haik Drive



WINGATE DRIVE

COBB 9615

WINGATE DRIVE

15,028 C.C.S. 3/12/1940 Providing for the
re-opening or opening and dedication of
WINGATE DRIVE.

WINNERS' CIRCLE

6776 MCS

5/19/78

AN ORDINANCE to authorize the dedication and acceptance of Winners' Circle (Code No. 9618),

WINNER STREET

5165 MCS

5/11/73

An Ordinance to authorize the city of New Orleans to exchange & Transfer portions of WINNER STREET from its intersection with the southerly right of way line of Gen.deGaulle Drive to Norman Canal

WINNER STREET

5165 MCS

5/11/73

An Ordinance to authorize the city of New Orleans to exchange & Transfer portions of WINNER STREET from its intersection with the southerly right of way line of Gen.deGaulle Drive to Norman Canal

WINROCK DRIVE
(Code 9623)

8780 MCS

9/17/82

SEE ORDINANCE:

WINSTON

MCS 1794


7/22/59

Set in O

Street renaming
from James

WINSTON STREET

CODE 9619



WINSTON DRIVE

3396 MCS

8/19/66


Dedication from the south line of Hammond str
street to the north line of Grant Street in
Winston Place Sub.

WINSTON DRIVE

CODE 9620

WINTHROP PLACE

CODE 9629



WINTHROP PLACE

Refer to Public Service Map . . . E-10

WIRTH PLACE

1155 C.C.S. 2/4/1914 - From S. Robertson St. to
Freret shall be known and designated as Wirth Place.

6828 C.C.S. 4/21/1922 - From S. Robertson to Magnolia
shall be known and designated as Wirth Place.


6828 C.C.S. 4/21/22 -

WIRTH PLACE

Arabella

WISDOM DRIVE

15,028 C.C.S. 3/12/1940 Providing for the
re-opening or opening and dedication of
WISDOM DRIVE.



WISTERIA STREET

CODE 9658

WISTERIA

Refer to Public Service map D-13-E-17

WOLF ST.


14285 C.C.S. 7/30/1935 - Closing street from Venice
Blvd. to Dwyer Canal in Sec. 1. 9th. ward.

WOODBINE DRIVE

3145 MCS

7/27/65

Dedication from Curran Road in
Meadow Groves Park Sub.



Woodbine Drive

11931 MCS
CAL# 14164

7-16-87

An ordinance to authorize the dedication and acceptabce of a 12.5 strip for the widening of located in Kenilworth Oaks Subdivision, Third Municipal District.

WOODBINE DRIVE


5356 MCS

2/11/74

An Ordinance to amend the title and Section One of Ordinance No. 3275 M. C. S. entitled: "An Ordinance to authorize the dedication and acceptance of WOOD-BINE DRIVE.

WOODBINE DRIVE

CODE 9662



WOODBINE DRIVE

3275 MCS

2/10/66

Dedication in Ardyn Park Sub.

WOODLAND PARK

(ORD.17,939-CBS) 10-13-50

An ordinance to authorize the dedication of Woodland Park. A certain tract of ground designated "Park" on said plan which park is hereby named and designated as Woodland Park. See ordinance 17,939.

Owner - City Of New Orleans
~~COP~~C.O.B. 574/102

Ord.#19,596-4/9/54 - authorizing correction of Act of Dedication dated 10/27/50. (Aurora Gardens Subd.)

WOODLAND HEIGHTS.

14519 C.C.S. 12/24/ 1936 - An ord. authorizing purchase of certain property in 3rd. dist. in subdivision known as Woodland Heights in square 161, bounded by Old Gentilly Road. Westerfield and Graham Ave. and Cabral St. required for public highway purposes and dedicating same for right of way of the highway from New Orleans to Chef Menteur, and known as R oute #2, Project #4500.

WOODLAND DRIVE

CODE 9664

WOODLAND DRIVE

3553 MCS

3/30/67

Dedication from General De Gaulle Drive to the
future Tall Spruce Drive

WOODLAND HIGHWAY


CODE 9666

WOODLAND HIGHWAY MCS 1887 3/31/60

An ordinance to change the name of Woodland Hwy.
to WOODLAND DRIVE.

WOODLAND PLACE

CODE 9671



WOODLAND PLACE

(ORD.17,939-CCS) 10-13-50

An ordinance to authorize the dedication of Woodland Place. Beginning at the intersection of the west property line of Lennox Court and the northeast property line of Newton Blv. See Ord. 17,939

WOODLAND STREET

CODE 9676

WOODRUFF ST.

- 8789 C.C.S. 12/5/1925 - Closing of Woodruff St.
extending in between the Bloomingdale line and Joseph
- 9063 C.C.S. 5/6/1926 - Closing of intersection with
Joseph St.
- 11143 C.C.S. 2/44/1929 - Closing of intersection with
Joseph St.
- 11367 C.C.S. 7/3/1929 - Amending or. 11143 C.C.S.
2/14/1929

WOODVINE LANE

7268 MCS

08 / 22 / 79

WREN STREET

(Ord. 15,093-CCS) 6-21-40

See Lake Vista Subdivision Docket 1940
Wren Street

WREN STREET

WREN STREET

CODE 9687

Proposed Wright Road

5376 MCS

3/13/74

An Ordinance to authorize the dedication and acceptance of Proposed Wright Road widening Parcel "B"

PORTION OF WRIGHT ROAD

M.C.S.4635

8/16/71

AN ORDINANCE AUTHORIZING THE SALE AT PUBLIC AUCTION OF THE REAR PORTIONS OF LOTS 33 and 34 IN SQUARE 67 OF SECTION 6 IN NEW ORLEANS LAKESHORE LAND COMPANY TRACT, BOUNDED BY LUCERNE STREET , WALES STREET, MACKENZIE STREET, AND CURRAN BLVD. IN THE THRID DISTRICT. NO LONGER NEEDED FOR PUBLIC PURPOSES.

WRIGHT ROAD

CODE 9692

WRIGHT ROAD

6514 MCS

11/11/77

*SALE AT PUBLIC AUCTION OF THE REAR PORTION OF LOTS
22, 23, 24, 25, 26, and 27 in new ORLEANS LAKESHORE LAND
COMPANY TRACTS, BOUNDED BY LUCERNE STREET, ZENITH STREET
MACKENZIE STREET AND MORRISON ROAD IN THE THRID DISTRICT
NO LONGER NEEDED FOR PUBLIC PURPOSES*

WUERPEL STREET

CODE 9701

WUERPEL

Refer to Public Service map.

C-8


WYOMING ST.

(Algiers)

8412 C.C.S. 4/29/1925 - Eighteenth St. from the
Parish Line to J. J. ^{Mason} ~~Mason~~ Line shall hereafter be
known as Wyoming St.

WYOMING STREET

CODE 9708



WYOMING STREET

3214 MCS

12/16/65

Dedication from the south property line of
Behrman Highway to the north lien of the
intersection of Donner Drive in Elmwood
Subdivision Section C

Cancellation of common law dedication
according to the Webb survey of 4/7/27

XAVIER UNIVERSITY

6726 MCS

4/11/78

AN ORDINANCE to authorize the City of New Orleans to enter into a contract of lease from XAVIER UNIVERSITY of New Orleans certain portions of ground located in Square 583, Seventh Municipal District, bounded by Short Street, Stroelitz Street, Lowerline Street and Palm Street.

YARDLEY ROAD


5388 MCS

3/25/74

An Ordinance to authorize the dedication and acceptance of YARDLEY ROAD - East off Wright Road to Connaught Drive.

YOLANDER STREET

CODE 9721



YOLANDA

MCS 1794

7/22/59

Street renaming

from Taft

YORK STREET

CODE 9725

YORK STREET

15,324 C.C.S. 6/24/1941 Providing for the
sale of property in the Sixth District in
Square 781 $\frac{1}{2}$ being a portion of YORK STREET
and no longer required for public use.

YORK ST.

14726 C.C.S. 5/2/1938 - Exchange portion of ground on Nashville Ave. and Joseph St. for the widening of York St.

8989 C.C.S. 2/24/1926 - Exchange portion of ground on York St. for a new street 40' wide and extending between the line of Bloomingdale and Nashville Ave. and between squares 108 - 109

YOSEMITE DRIVE

5642 MCS

3/4/75

An Ordinance to authorize the dedication to and acceptance by the City of New Orleans, to the public use as public streets of certain portions of ground situated in the Fifth Municipal District, City of New Orleans, State of Louisiana, in that subdivision known as Park Timbers, Section 2.

YUPON STREET

CODE 9733

YUKON ST.

(Lake Shore)

14285 C.C.S. 7/30/1935 - Closed or portion from Venice
Blvd. to Dwyer Canal, Sec. 1., 9th. ward.

YUPON STREET (ORD. 15,431-CCS) 10/28/41
(ORD. 16,016-CCS) 6/31/44

An ordinance by dedication of Yupon St. See ordinance 15,431.

An ordinance to authorize the closing of certain said Yupon St. See ord. 16,016.

YUPON (Ord. 16,016-CCS) 6-30-44

Dedicating
An ordinance dedicating and accepted
for public use the above named street (YUPON)

ZACHARIE PARK

3577 C.C.S. 7/26/1916 - Be it ordained by the C.C.
of the City of N. O. that the portions of Toledano St.
and Pleasant St. for the creation of Zacharie Park
between St. Charles and Dryades St.

ZACHARIE PLACE

3577 C.C.S. 7/26/1916

the portions of Toledano St. and of Pleasant St. between St. Gas. Ave. and Dryades St. resulting from the creation of Zacharie Park, he and are hereby re-named to be known hereafter as Zacharie Place.

Post Office classification section
lists Toledano Street as address for
property fronting Zacharie Park

C200 2/2/55

ZACHARY TAYLOR DRIVE

CODE 9741

ZEMURRAY , SAMUEL

Transfer to City Land - etc. etc.

14285 C.C.S. - Closing of certain streets in the
N. O. Lake Shore Co. Tract and transfer of closed sts.
to Samuel Zemurray in exchange for land dedicated by
Samuel Zemurray.

14613 C.C.S. - Closing streets in N. O. Lake Shore
Land Co. Tract and transfer of same to Samuel Zemurray.

14702 C.C.S. - Closing streets in N. O. Lake Shore
Co. Tract and transfer of same to Samuel Zemurray

ZENITH STREET

(Ord. 169929-CCS) 7-18-47

An ordinance providing for the closing of certain streets of portions of streets in the New Orleans Lake Shore Land Company Tract. In section 3 Zenith St. See ordinance 16,929

ZENITH ST. (In N. O. Lake Shore Land Co.)

14613 C.C.S. 8/25/1937 - Closing street thru

Groves 33-42-43 - Sec. 2.

" 17-18-19-20-28²¹ - Sec. 3.

" 20-21 - Sec. 5.

" 72 - Sec. 10

" 27 - Sec. 11

" 19 - Sec. 12

14285 C.C.S. 7/30/1935 - Closing street ~~thru~~ from Venice Blvd. to Dwyer Canal - Sec. 1. - from east boundary of Grove 43 to Venice Blvd. Sec. 2. Thru -
(over)

Groves - 16-22-23-24-26-27 -

" 20-21-23-24-25-28 - Sec. 4.

" 16-17-18-19-22-23-27 - Sec. 5.

" 7-10-11A -11 - Sec. 7.

" 39-40-41-42-43-44-45-48-50-51-53-58-59-61-

66-68-69-70-71-73 - Sec. 10.

" 13-14-15-16-17-22-25-26 - Sec. 11


" 14-16-17-20-21-22-23-24-25 - Sec. 12

" From Burke to Shubrick Ave. to be renamed Adèle

St. From Pattevent to Weber Ave. to be renamed
Quiesser.

ZEPHYR PARK

CODE 9756



ZEPHYR PARK

(Ord. 15,093-CCS)

6-21-40

See Lake Vista Sibdivision Docket 1940
Zephyr Park

ZIMPLE ALLEY

CODE 9771

ZIMPLE STREET

CODE 9764

ZIMPLE

Letter to Public Service Corp. 1-6

ZINNIA LANE

(Ord. 15,093-CCS) 6-21-40

See Lake Vista Subdivision Docket 1940
Zinnia Lane

ZION STREET (ALGIERS) 1420 MCS 7/10/58


FIRST ST. (Algiers) between Cutoff Rd. and
the Staunton Plantation West Property Line
shall hereafter be known as ZION STREET

ZION STREET

4454 MCS


1/18/71

An Ordinance to authorize the city of New Orleans to exchange and transfer certain portions of streets as shown on a street Dedication Plan of Holly Park Sec.2



ZION STREET

CODE 9779



ZIRCON STREET

(Ord. No. 19,352-CCS)

2/2/53

(LAKESHORE SUBDIVISION)

An ordinance to authorize the dedication of a certain portion of Zircon Street. See ordinance No. 19,352.

ZOO AVENUE

CODE 9792

ORDINANCES

14527 C.C.S. 1/7/1937 Repealing Ord. 14010 C.C.S. being an ord. granting permission to the Texas Co. for the use of a portion of public property for switch track purposes.

7929 A.S. 7/12/1882 An ordinance for the privilege of the right of way or franchise to establish a shell road along the West side of Bayou St. John commencing at the bridge at Esplanade St. to New York Street.

7950 A.S. 7/18/1882 An Ordinance amending and re-
Over

enacting Ord. No. 7929 A.S.

1717 N.C.S. An ordinance adopting plans and specifications and directing the Comptroller to advertise for bids for the construction of an Electric lighting and Power System.

ORDINANCES

9411 C.S. 7/3/1894 Designating streets crossing Canal St. as North and South Streets.

1236 C.C. 12/14/1853 Mayor take necessary legal steps to have opened all streets running perpendicular and parallel to the river as far back as Claiborne St. in the 4th District.

1224 A.S. 12/4/1871 Ordinances authorized at public auction portions of ground in 3rd Dist. from the opening of Moreau and Royal.

1314 C.C. 2/1/1854 Resolved that the surveyor report to the Board at its next regular meeting for the opening of Claiborne Street.

2339 A.S. 10/1/1873 Designating of North and South of all the streets from Water St. to Carrollton Ave.

1450 A.S. 4/10/1872 Jean Marie Soup and others have instituted suit against the city to recover alleged damages to their lands on both sides of the Orleans Canal.

727 N.S. 9/24/1867 City Surveyors instructed to report names width and breadth with a sketch thereof of streets not opened and ditched in the 4th District.