

Greater Bright Morning Star  
Missionary Baptist Church

S.D. 81/96

Resub. of lots 16, 17, 36 and 37, Square 5,  
Rosedale Subd., Third M.D. BB: Dale, America,  
Warfield Streets and the N.O. Chef Menteur  
Hwy. U.S. 90, into lot 17-A

*Cont. # 133408*

Submitted: 11/21/96

Surveyor: BFM

*1/2/97*

*C. A. 12/30/96*  
*Ret 1/14/97*

~~For~~ property owners see attachment

GREATHER EBENEZER BAPTIST CHURCH

S.D. 65/93

Resubdivision of lots 21, 22, and 23, Square 1062, Third M.  
District, BB: N. Galvez, Spain, N. Miro, and St. Roch Ave.  
into lot 22-A.

Submitted: **11-15-93**

Surveyor: Dading, Marques, & Assoc., Metairie, LA

S.D. 65/93

1. Earl Millet
2. Louis Francis
3. Keith Morris
4. Gloria Stathos
5. Jabus Hogan
6. Bernard Sweeney
7. Charles Barbain
8. Clara Dixon
9. Bernadine Lombard


GREATER GUIDING LIGHT BAPTIST CHURCH

S.D. 19/95

resubdivision of lots 7 and 8, Square 1607-A, Third M.D.,  
BB: Industry, Metropolitan, and Louisa Streets and  
Florida Ave., into lots 7-A and 8-A.

Submitted: 3/1/95 .

SurvOyor: Gilbert, Kelly, & Couturie, Inc.



The Greater Old Zion Missionary Baptist Church S.D.28/94  
Square 326

Resubdivision of lots 10-A and 11-A, <sup>T</sup>Second M.D., BB:  
St. Peter, N. Rocheblave, N. Dorgenois Streets and Lafitte  
Ave. into lot 10-A-1.

T.A. 6-14-94  
F.A. 8-16-94  
RAT. 9-27-94

Just. # 92194  
(8-23-94)

Submitted: 5/19/94  
Surveyor: Landmark Surveying ; Inc.

S.D. 22/93

GREATER KING SOLOMON BAPTIST CHURCH

Resubdivision of lots 3, 6-8 Sq. 29, 6th MD  
BB: Forshey, Audubon and Olive Streets and Audubon  
Court. into lot 7-A.

T. A. 4-27-93  
F. A. 9-2-93  
RAT. 9-28-93

Justi. # 75183  
(9-14-93)

Submitted  
Surveyor

3/30/93

R. P. Fontcuberta, Jr.


Greater N.O. Federal Credit Union &  
M/M Clifford Doescher

S.D. 14/89

Resub. of lots 7,8,9,10-A,11-B,12,13,14 & 15-A, Square  
608, First M.D. BB: Canal St., South White St., Cleveland  
Ave., (side) and South Dupre St. into Lot X

Submit: 5/2/89

Surveyor: J.J. Krebs & Sons, Inc.



Greater New Orleans Homestead Assoc.

S.D. 59/88

Resub. of portions of lots 1 and 2, Square 166, (formerly Old Square 25-B), Seventh M.D. BB: Dante St., Plum St., Cambromne St. (side) and Willow St. (formerly Poplar St.) into lots 1-A and 2-A

T.A. 8/23/88 F.A. 9/19/88

Ratified 10/4/88 COB 822 Folio 331 9/26/88

Submit: 7/20/88

Surveyor: BFM Corp.



Greater New Orleans Homestead Assoc. S.D. 21/88

Resub. of lots 8 & 9, Square 474, Fourth M.D. BB: Third St., South Rocheblave St., (side) Fourth St., (side) and South Dorgenois St., into lots 8-A, 8-B, 9-A & 9-B

*CAB 8/8, 2010 665, 5/16/88, T.A. 4/5/88  
F.A. 5/4/88, R.A. 5/17/88*

Submit: 3/7/88

Surveyor BFM, Corp.

Greater New Orleans Homestead Assoc.

S.D. 22/83

Parcel 23-C, Section 23, LaKratt Tract,  
Third M.D., BB: Lake Forest Blvd.,  
Bundy Rd., Dwyer Rd.(side) and Citrus  
Canal (side) into Parcels 23-C-1 and  
23-C-2

Submitted: Feb. 11, 1983

Surveyor: Richard T. Dading(Surveys Inc.)

*Cert. 2-21-83*

*Rati 3-2-83*

GREATER N. O. HOMESTEAD

DKT 255/56

3rd Dist. Sq. 35

Prentiss, Bancroft, Fillmore, & St. Bernard

Certified 10/2/56

Ratified 10/2/56

Greater Old Zion Missionary  
Baptist Church

S.D. 62/97

Resubdivision of lots 10-A, ~~11-A~~ & 12-A,  
Square 326, Second Municipal District, bounded  
by Lafitte Ave., St. Peter, N. Rocheblve,  
and N. Dorgenois Sts., into lot 10-B

Submitted: 8/4/97

Surveyor: James Dufrene

C. A. 4/13/98

Greater Old Zion Missionary  
Baptist Church

S.D. 65/97

Resubdivision of lots X & 8, Square 326, Second  
Municipal District, bounded by Lafitte Ave.,  
ST. Peter, N. Rocheblave & N. Dorgenois Sts.  
into lot 8-X

Submitted: 8/4/97  
Surveyor: James Couturie

*C.A. 4/13/98*

Greater Providence Baptist Church

S.D. 51/92

Resub. of lots 16,17,18 and 19-A, Square 180, Fifth  
M.D. B.B.: Vallette, Newton, Verret and Diana Streets  
into lot 17-A.

Submit 10/21/92

Sur<sup>g</sup> : Gilbert, Kelly & Couturie, Inc.  
yor

**Resubdivision of lots E and D, Square 230, Seventh M.D., BB:  
Hickory, Leonidas, Green, and Monroe Streets, into lot D-1.**

**Submitted: 2/17/95**

**Surveyor: Gilbert, Kelly, & Couturie, Inc.**





GRECO, ROSA ( SUCCESSION OF ) S. D. 27/80

Lot A, Square 154, Third M.D., BB:  
Royal, Frenchmen, Chartres, and Kerlerec  
Sts. into Lots A-1 and A-2

Submitted: February 25, 1980

Surveyor: C. Randall Orr

T. A. 3-19-80 F. A. 6-11-80 Ratified: 6-18-80

GRECO, ROSA ( SUCCESSION OF )

S. D. 23/80

Two undesignated lots, Square 51, Second M. D.  
BB: Royal, Barracks, Chartres and Gov. Nicholls  
Sts. into Lots X and Y

Submitted: February 25, 1980

Surveyor: C. Randall Orr

*J.A.* 3/19/80, *J.G.* 7/28/80,

*Latified* 8/6/80

Green, et als.

SD 142/70

Square 34, Hurstville, Sixth Municipal District, bb:  
Arabella, Joseph, Camp and Chestnut St. Lots 16 & 17  
into 16-A and 17-A.

Submitted: December 21, 1970

Surveyor: JJ Krebs

Mrs. Alberta Logan Green  
& Johnny Green

SD 7/71

Lot 36, 37 & 38, Sq. 106, Sec. B, Elmwood  
Subdivision, Fifth M. D., bb: side Sabine St, side  
Nevada St, Elmwood Park Dr, & Oregon St into  
Lots 36A & 38A.

Jan. 13, 1971

S. K. Landry

*Final Approval September 10, 1971*

GREEN, LOUIS

DK. 128/59

3rd. Dist. Sq. 1258-B

Winthrop, N. Roehenblave, Benton, N. Tonti

Denied: 9/2/59

Greenberg, Marci and Scott SD 27/97

See SD 27/97 Greenberg Scott and Marci

Greenberg, Scott  
Greenberg, Marci

S.D. 27/97

Resubdivision of East  $\frac{1}{2}$  of lot 23 & West  $\frac{1}{2}$  of  
lot 22, Square 17, Lake Vista Subdivision,  
Second M.D. BB: Swan St., Ozone Park Lake  
Vista Park and Marconi Drive into lot 22

Submitted: 3/26/97  
Surveyor: Mandle

Greenberg, Scott and Marci

SD 27/97

Resubdivision of East 1/2 of lot 23 and  
West 1/2 of lot 22 into lot 22A, Square 17,  
Lake Vista Subdivision, Second M.D. BB:  
Swan St., Ozone Park, Lake Vista Park and  
Marconi Drive.

Submitted: 3-26-97

Surveyor: Mandle Surveying, Inc.

Certified 5-8-97

Ratified 5-27-97

Inst# 139611 5-12-97



Leon A. Greenblatt  
Jill Zwart

SD 117/83

Resubdivision of Lot 21 & 22 Square No. 435  
Bouligny 6th M.D. BB: Milan Street,  
Carondelet Street, Gen Pershing Street &  
Baronne Street into Lots 21-A & 22-A.

Submitted: September 16, 1983  
Suveyor: Errol E. Kelly

*Cert. 10-26-83      Rat. 12-21-83*

GREENBERG, J. M.

DK. 67/59

3rd. Dist. Sq. 822

N. Derbigny, St. Maurice, N. Roman, Tupelo

Approved: 4/23/59

Greenfield Properties Inc.

S. D. 138/72

Lots 10, 11, 12, 13, Square 221, Fourth Municipal District, BB Prytania St., Harmony St., Saint Charles Ave. (side), Eighth St., Into Lots 10-A, 11-A, 12-A.

October 24, 1972

J. J. Krebs & Sons, Inc.

*Denied by CPC - November 8, 1972*

*Approved by City Council March 29, 1973*

*Final Approval signed - May 4, 1973 - Ratified May 16 '73*

Mrs. Ida Lacoste Greenlee

see Lacoste, et al            15/70

Greenup, D.M. and Sons, Inc.

SD 56/85

Resubdivision of Lots 1,2,3 and 4, Square 885, Third  
M.D. BB: Frenchmen St., North Roman St., (side)  
Touro St. (side) and North Prieur St. into Lots  
1-A, 2-A, 3-A and 4-A.

Submitted: May 8, 1985

Surveyor: Walker & Avery, Inc.

T.A. 6-4-85 F.A. 10-24-85  
COR: 802 folio: 578 III/III/85  
Ratified - 11-5-85

GREENUP, DAVID M.  
† G. & G. Investment Co., Inc.

S.D. 48/82

Lots A-1 and B, Square 885, Third M.D.,  
BB: Frenchmen St., N. Prieur St., Touro  
St.(side) and N. Roman St.(side) into Lots  
1, 2, 3, 4, 5, 6 & 7

Submitted: March 26, 1982

Surveyor: (John Walker) Walker & Avery

T.A. 4-21-82 F.A. 10-4-83 Rat.: 10-5-83

COB 788 Folio 634 10-13-83

DAVID M. GREENUP

8/27/66

Dkt. 81/66

THIRD DISTRICT

BB:N. GALVEZ, NEW ORLEANS, N. MIRO AND ALLEN STS.

SC. 1052

Lots X, Y, Z AND W OUT OF AN EXISTING UNDESIGNATED LOT.

GREENWOOD, HENRY

DKE 168/54

Sq. 1061

N. Miro, N. Galvez, Mandeville, & Spain Sts.

Certified 7/30/54

Ratified 8/24/54



GREER, BURGESS B., JR.

5th Dist., Sq. 316

Barber, Winston, Patterson Ave., & Thomas St.

Certified 5/8/62

DKT 53/62

Grehan, Robert

SD 79/85

See Subdivision Docket 79/85 Armand Le Gredeur,  
Wendy Ballin Coleman Le Gardeur and Robert Grehan.

Greenberg, Marci

S.D. 27/97

See: Scott Greenberg

Joseph Greiner and Sunshine Bldg.s, Inc. Docket 38/67

Undesignated Square, Third Municipal District,  
bounded by Florida, Paris, Gentilly Avenues and  
Dugue Private Roadway

Lots 45-1 and 45-2 out of existing lots 45, X and X-1.

Surveyor: Gandolfo, submitted 3/10/67

GREMILLION AND COLON

S.D. 97/75

Lot 46, Square A, Morrison Park, Third Municipal District, BB: Downman, Morrison, Alabama and Curran Roads into Lots 46-A thru 46-V. (20 lots)

Submitted November 13, 1975  
Surveyor Sterling Mandle

T.A. 12-17-75

COB 741/62

P.A. 7-29-76

F.A. 9-3-76

RATIFIED 10-6-76

Gremillion, Charles M.

S.D. 82/86

Resub. of lots 2A-1C-D1, Section 23; Third M.D.; BB:  
Bundy Rd., Morrison Rd., Citrus Canal (side), and  
Interstate Hwy. (side) I-10 Service Rd. into lots  
2A-1C-E, 2A-1C-F, & 2A-1C-G

*Cont. 8/26/86, RAH. 9/16/86 COB 826,  
Folio 667 8/27/84*

Surveyor: Michael W. Flores

Sumit Date: 8/12/86

GREMILLION, PAUL

DKT 101/53

Sq. 1300

N. Roaheblave, Mazant, N. Dorgenois, & France Sts.

Certified 4/29/53

Rarified 10/27/53

CREMILLON, PAUL

DKT 78/51



GREMLION, P. S.

DKT 24/51

GREMILLION, SIDNEY

DK. 7/61

7th Dist. Sq. ~~204~~ 204

Gen. Ogden, Birch, Hollygrove, Green Sts.

~~Rec~~ertified: 2/27/61


Bernard J. Grenrood, Jr.

Docket 101/67

Sq. 61 and Tract 5916, Aurora Plantation, Fifth  
Municipal District, bounded by Berkley Dr., Woodland Dr.,  
Brunwick Ct. and Eton St.

Lots 7-A, 8-A, 9-A, 10-A and X out of lots 7, 8, 9, 10  
and Tract 5916

Surveyor: Orr, Submitted 7/14/67



GRESCHNER and  
MR. AND MRS WM. DOUGLAS LEE

S.D. 73/72

Lots 44 and 45, Square 31, Third Municipal District,  
BB: Verbena St., Clematis St., Jasmine St., and  
Iris St. into Lots 44-A and 45-B.

Submitted June 6, 1972  
Surveyor - Gilbert, Kelly, Couturie

*Final Approval 8/24/72*

GREYNA CHURCH OF CHRIST

S. D. 64/76

Resubdivide Parcel C-5, Sq. 215, River Oaks Estates,  
Cazelar Plantation, Portion of Mascarro Tract,  
Fifth Municipal District, Gen. B. B. : Gen. DeGaulle  
Dr., Hyman Place, Berkley Dr. and River Oaks Dr.,  
into Lot 1 & Lot 2.

Submitted July 20, 1976

Surveyor J. J. Krebs & Sons, Inc.

*withdrawn 11/17/77*

Griffin & City of New Orleans

SD 85/70

Square 427, Lakeview, Second Municipal District, bb:  
Milne St., Kenner-New Orleans Interstate Hwy., Catina  
St. and Homedale Ave. Lots 10 and 11 into 10-A.

Surveyor: Adloe Orr

Submitted: July 8, 1970

GRIFFIN, MR. & MRS. CLARK W., SR.

DKT. 63/63

2nd Dist., Sq. 225, Lakeview

~~W. R. Clark Blvd.~~

Harrison Ave., West End Blvd, Fremont & Catina Sts.

Approved 5/9/63

GRIFFIN MC COY

DKT 248/55

3rd Dist., Sq. 554

Urquhart, N. Villere, Charbonnet, & Lamanche Sts.

Certified 11/2/55

Ratified 11/29/55



GROFF, DAVIS A.

DKT 179/54

Sq. 4

Brooks, Kenilworth, Pontchartrain & Avenue C.

Certified 9/7/54

Ratified 9/14/54

GRUE, ANN LEE

S.D. 15/94

see Ronald D. Grue

GRUE, Ronald D.

S.D. 15/94

Resubdivision of lots 3 and 2 and Parts of lots 1 and 2  
Square 27, Fifth M.D., BB: Patterson, Bauman, Delaronde,  
Verret Streets, into lots 2-A and 3-A.

Submitted: March 22, 1994

Surveyor: Mandle Surveying, Inc.

T.A. : 5-10-94

Instr. # 95643

F.A. : 10-11-94

(11-2-94)

Rat. : 10-25-94

Grun, Beulah Robert

SD 6/85

See SD 6/85 Collier, Grun, Grun, Retif and  
Szczepanski.

Grun, William H., III

SD 6/85

See SD 6/85 Collier, M/M Grun, Retif and Szczepanski.

GRUN, W. H.& RETIF, A.A.

DK. 73/59

3rd. Dist. Sq. 335

St. Claude, Caffin, N. Rampart, Flood

Approved: 8/6/59

GRUNDMEYER, RAYMOND W.

DK. 112-64

Square 65, Fifth District

Pelican Ave. Hendee, Alix and Wagner Streets


GRUNDY- WILLINGHAM

DKT 23/58

7th Dist., Sq. 452  
Fig, Cambaronne, Colapissa, & Joliet Sts,

Tentative Approval 2/12/58

Recinded 6/25/58





S.D. 64/98

Grunewald, III, George  
Grunewald, Rebecca G.

Resubdivision of lots 12 & 13, Square 411, in  
the Second M.D. BB: Bell, N. Lopez, N. Gayoso  
and Desoto Sts., into lot 12-A

Submitted: 7/13/98  
Surveyor: Gilbert, Kelly

C.A. 8/24/98

Instr. No. 165887 9/18/98

Grunewald, Rebecca, G.

S.D. 64/98

See: George Grunewald, III

Guaranty Homes, Inc.

Docket 25/67

Square 37, Ext. 13-A, B, and C, Aurora Gardens, 5th  
Municipal District, bounded by Brighton, Woodland,  
Oxford and Chelsea Dr. Lots 6-A, 7-A and 8-A out of  
existing lots 6, 7 and 8.

Surveyor: Orr, submitted 2/6/67

Guaranty Homes, Inc.

Docket 136/66

Square 35, Extension 13-A, 13-B and 13-C, Aurora Gardens, Fifth Municipal District, bounded by Brighton, Chelsea Dr., Norland Ave. and Shetland Drive. Lots 28-A, and 29-A out of existing lots 28 and 29.

Surveyor: Orr, Submitted 12/1/66

ANTHONY J. GUARDALABENE

DKT. 25/69

Square 2329, Lots 7, 8, and 9, 3rd. M.D., bb Touro St.,  
LaFreniere St., Pauger St., Sere St., into lots 7-A & 9-A

Surveyor: J. J. KREBS

SUB. 2/7/69

GUARINO, W. H. , WAHLIG, W. & TOUPS, A.J. DKT 112/54

Sq. 3635

Mirabeau, St. Anthony, Timoleon, & Pauger Sts.

Certified 6/1/54

Ratified 7/13/54

GUARNIERI, JOSEPH M.D.

S.D. 162/79

Plots A-11, A-12, Delacroix Plantation,  
Fifth Municipal District, BB: Patterson  
Rd., Be ka Plantation Side, Willow Dr.,  
and Delacroix Rd. into Plots B-11, C-12,  
B-12.

Submitted: Dec. 26, 1979

Surveyor: Errol E. Kelly

1-16-80 Tentative approval  
2-25-80 Final approval  
3-5-80 Retified

GUASTELLA--DORSEY

DKT 236/58

3rd Dist., Sq. 3815

Touro, Timoleon, Frenchmean & Selma Sts.

Certified 12/15/58

Ratified 12/23/58



Gueldner, Robert F.

S.D. 26/82

see Young, Lorraine G. & Gueldner, Robert F.  
& Cusimano Produce Co., Inc.

Guepet, Jr. Boyd

S.D. 6/90

Resub. of lots 18 & 19, Square 816, First M.D. BB: South Olympia St., Palmyra St., South Murat St.(side) and Banks St., into lots 18 -A & 19-A

*T.A. 3/13/90, F.A. 4/27/90, R.A. 5/22/90*

*INSTR.# 19915, 5/7/90*

Submit:2/1/90

Surveyor:BFM Corp.

GUERCIO, V.

DK. 92/56

3rd. Dist. Sq. C

Paris Ave., Riviera, Perlita, Mirabeau Ave.

Certified: 4/4/56

Ratified: 4/10/56

GUERCIO, VINCENT  
SISTER SERVENTS OF MARY

DKT 250/55

3rd Dist., Sq. C  
Mirabeau, Paris, Rivera, & Perlita Sts.

Certified 11/17/55

Ratified 11/29/55

GUERCIO, VINCENT

DKT 209/55

7th Dist., Sq. 012

34th, Center, Tacoma, & Bellaire Dr.

Certified 11/2/55

Ratified 11/2/55

GUESNON, Mr. and Mrs. Robert F. S.D. 44/75  
Mr. and Mrs. Joseph Irico and the City of New Orleans

Lots 6, 7, and a 6 foot crosswalk, Square 6,  
Lake Willow Subdivision - Part B, Third Municipal  
District, BB: Lake Willow, Dr., Crowder Rds,  
Morrison Road and Westhaven Rd. into Lots  
6-A and 7-A

Submitted May 27, 1975  
Surveyor Coleman Kuhn

*Certified July 17, 1975*  
*Revised Aug. 6, 1975*

GUEVARA, EDUARD

S.D. 54/94

Resubdivision of lot 1 and an undesignated lot., Square 156, First M.D., bounded by: Magazine, Erato, Camp, and Gaiennie Streets into Lot 1-C.

Submitted: 10/21/94

Surveyor: Gilbert, Kelly & Couturie, Inc.

GUICE, STEPHEN L.

DKT 76/53

Sq. 1

Zimple, Pine, Freret, & Lowerline Sts.

Certified 3/27/53

Ratified 8/4/53



GUICHARD, C. R.

DKT 262/52

Sq. 5

Brook s, Avenue C, Marconi, & Pontchartrain Blvd.

Certified 11/28/52

Ratified 12/9/52

GUTCHARD, MRS. ROSE L.

DKT 134/55

7th Dist., Sw. 74

Avenue C, 39th, 38th, ' Bellaire Drive

Certified 5/26/55

Ratified 5/31/55

Mr. & Mrs. George C. Guidera &  
Mr. & Mrs. ~~Maria~~ Paul DiMaio

Docket 113/68

Sq. 27, Villa Sites, Third Municipal District, bounded  
by Devine, Fulton, Vanderkloot Ave. and Adele St.

Lots 10-A, and 14-B out of existing lots 10,12, and 14.

Surveyor: Kelly, submitted 8/27/68

Guidroz, Glenn and  
Boudreaux, Larry

SD 98/84

To subdivide lots E and A-1, Square 157, Third M.D.  
BB: Dauphine Street, Pauger Street, Bourbon Street  
and Esplanade Street into lots E-1 and A-2.

Submitted: June 15, 1984

Surveyor: Gilbert, Kelly and Couturie; Inc.

GUIDRY, BEN and  
the City Of New Orleans

S.D. 17/75

Lot 28 and a 10 foot walkway, Square 2, Dianne  
Park, Fifth Municipal District, BB: River Oaks  
Drive, Patterson Drive and Gen Meyer Avenue  
into Lot 28-A

Submitted - March 5, 1975  
Surveyor Wilton J. Dufrene

*Certified May 28, 1975*

*Latified August 6, 1975*

Guidry, Dr. & Mrs. Douglas  
~~F Favor, Mr. + Mrs.~~

S.D. 107/84

Parcel 2A-1A, Sq. 23, LaKratt Tract, Third  
M.D., BB: I-10 Service Rd., Bundy Rd., Morrison  
Rd. and Citrus Canal into Lots 2A-1A-A,  
2A-1A-B, 2A-1A-C, 2A-1A-D and 2A-1A-E

Submitted: July 3, 1984 (Revised Plans 7-24-84)  
Surveyor: Michael W. Flores  
T.A. 8-1-84 F.A. 8-2-84 Rati. 8-15-84

Guidry, Marilyn

SD 107/84

See subdivision docket 107/84 Richard Favor.

GULEFRIA, S. J.

DKT 58/51



GUILBAULT, MICHAEL C.

S.D. 113/81

Lot 1, Farragut Square, Fifth M. D., BB:  
Shepard Ct., Magellan Canal, Saux Lane,  
& Copernicus St.(side) into Lots 1-A & 1-B

Submitted: July 15, 1981      T.A. 8-5-81  
Surveyor:(Richard T. Dading) Mandle Surveying, Inc.

11-2-83 Rescinded

GUILLEMET, MRS. E. F.

DKT. 18/63

3rd Dist., Sq. 1068

Eads, N. Miro, Almonaster, & N. Galvez Sts.

Denied 2/15/63

Approved by City Council 5/30/63

Guillot, Emily. et al.

S.D. 10/75

(Lillian Hebert, ~~Gay H. Downey &  
Dudley J. Hebert, Jr.~~)

Lots 1-5, Sq. 139, Fifth M.D. BB: Hendee, Homer,  
Slidell and Wagner Sts., into Lots 2A and 4A.

Submitted : Feb. 13, 1975

Surveyor : Gerald Dunn

*Final Approval March 24, 1975*

*Re approved - May 9, 1975*

*Ratified June 4, 1975*

Guillot, Emmanuel Jr.

Docket 125 / 81

Sq. 78, Boulogny, Lots 5-B, A, B, 5-B, A, 7-B and 7-A,  
6th M. D. bb S. Front, Upperline, Tchoupitoulas,  
and Lyons Streets into Lots 5-C and 7-C.

Surveyor: Gilbert, Kelly & Couterie  
Submitted 8/12/81

T.A. 8-19-81

11-2-83 Rescinded

GUISE , MR.&MRS. M.L., SR.

DK. 87/61

5th Dist. Sq. 12

Annunciation, Calhoun, Tchoupitoulas, Exposition  
Blvd.

Denied: 7/25/61

Approved: CC: 9/28/61

Joseph Santo Guistiniano

67/69

Square 181, 5th M. D. bb: Verret St., Newton St,  
Diana St., and Nunez St.  
Lots 5, 6, and 7 into A, B, and C.

Surveyed by Sterling Mandle  
Submitted June 28, 1969

*Approved - March 6, 1970*

GULF CARIBBIAN CORP.

S. D. 149/80

Lots X, Y and L, Square 1554, Third M.D.,  
BB: Esplanade Ave., Mystery St., Maurepas St.,  
N. Lopez St. (side) and Ponce DeLeon St. into  
Lots X-1 and Y-1

Submitted: Oct. 7, 1980

Surveyor; Richard T. Dading

6-3-81 rescinded

Gulf Coast Shipping Corporation

S.D. 105/85

To subdivide Lots A,B,C and D, Square No. 297, Third M.D.  
BB:Kentucky Street, N. Rampart Street (side), Japonica  
Street (side) and Burgundy Street into Lot C-1

Surveyor:Gilbert, Kelly & Couturie; Inc.

Submitted: Sept. 26, 1985

TA - 10/15/85

FA - 3/18/86

Recorrdation - 3-31-86

COB - 808

Folio - 249

*Ratified - 4-1-86*



GULF COTTON COMPANY, INC. S.D. 78/75

Lots E, F, G, H, I, J, K, L, ~~ll~~, 12, 13, 14, 15,  
and 16, Square 141, Sixth Municipal District,  
BB: Laurel, Bordeaux, Annunciation, and Lyons  
Streets into Lots X and Y

Submitted August 21, 1975  
Surveyor John Lueke

*Serial Approval Apr. 18, 1975*  
*Ratified October 1, 1975*

GULF ENGINEERING CO., INC.

S.D. 97/81

Sq. 1 or 23, & Sq. 2 or 11, and a section of  
Fulton St., First M.D., BB: S. Peters St.,  
Howard Ave., S. Front St. & S. Diamond St.  
into Sq. A-1

Submitted: June 11, 1981

Surveyor: (John F. Marshall) J. J. Krebs

*Cert. 8/14/81*

*RAT. 8/19/81*

GULF OIL COMPANY

S.D. 70/77

Parcel D, (portion of old Kolb-Vincent Property)  
Portion of old Aprent Lots 105 and 107, Section 44,  
Third Municipal District, BB: Chef Menteur Hwy.,  
Paris Road, L & N RR, and Read Blvd. into Lots  
D-1, D-2, and D-3

Submitted May 25, 1977  
Surveyor Harris and Varisco

*Withdrawn 10/8/79*

GULF REFINING CO.

DKT 137/54

Sq. 223

Magazine, Amelia, Peniston, & Camp Sts.

Certified 6/29/54

Ratified 7/13/54

GULF REFINING CO.

DKT 63/54

Sq. 496

Forshey, Carrollton, Short, & Oleander Sts.

Certified 4/7/54

Recertified 4/27/54

Ratified 4/29/54


Ratified 5/11/54

S.D. 16/93

GULF SOUTH BANK AND TRUST COMPANY

Resubdivision of Square 185-A, Woodland Heights Subdivison  
Third M.D., BB Grant St, Gentilly Hwy, East boundry of  
Woodland Heights, and Sitka Street into lots SQ-185-A-1  
and SQ-185-A-2.

Submitted 3/18/93  
Surveyor R.P.Fontcuberta , Jr.



Gulf South Research Development Corp.  
and United States of America

SD 18/85

Resubdivision of Lots X and 9.67 acre site (U.S. Army Reserve Training Center). Third M.D. BB: Leon C. Simon Drive, Press Drive, Lakeshore Parkway and Leroy Johnson Drive into Lots X-1 and C.

Submitted March 6, 1985

Surveyor: Gandolfo, Kuhn, Luecke and Assoc.

T.A. 3-19-85  
F.A. 3-21-85  
Ratified - 4-2-85

3-24-85  
-COR 800 Folio 11

GULF SOUTH RESEARCH DEVELOPMENT CORP.

S.D. 196/82

Tract 1 and Tract 2A, Third M.D., BB:  
Lakeshore Dr., Leroy Johnson Dr. (side),  
Leon C. Simon Dr., Press Dr. and  
Franklin Ave. (side) into Lots X and Y

Submitted: Dec. 17, 1982

Surveyor: John Luecke (Gandolfo, Kuhn,  
Luecke )

*Cert. 1-14-83    ReCert. 1-27-83    Rati. 2-2-83*



GULF SOUTH RESEARCH DEVELOPMENT  
CORP.

SD 13/80

Tract 2A located in the area generally bounded by  
Leon C. Simon Dr. , Leroy Johnson Dr. , Lakeshore  
Parkway and Franklin Avenue into Tracts 2A-1 and  
2A-2

Submitted-2/4/80 Surveyor -Gandolfo, Kuhn, Luecke  
and Associates

*12-15-82 Withdrawn - See  
S.D. 196/82*

Gulf States Engineering Co., Inc.      S.D. 10 1/74  
and Lake Forest, Inc.

Lots L7C2B 6, L7C2 GG, L7C2 HH, Section 13,  
La Kratt Tract, Third Municipal District, BB:  
Harbor Circle, Industrial Canal, YHayne Blvd.,  
and Townsend Place into Lots L7C2B6-A, L7C2GG-A  
L7C2HH-A

Submitted October 11, 1974  
Surveyor Gandolfo, Kuhn & Assoc.

Certified 10-23-74

Ratified 11-20-74

GULOTTA, DR. AND MRS. CARL J. S.D.106/72

Lots 3 and 4, Square 311, Seventh Municipal District,  
BB: S. Carrollton Ave., Neron Place, Short St., and  
Sycamore St. into lots 3-A and 4-A

Submitted - August 4, 1972

Surveyor - J. J. Krebs

Gumpert, Thelma Jung

S.D. 110/86

See Bisso et al


GUNSBURG, LEONARD

DK. 21/52

Sq. 755

S/ Pierce, Canal, S. Scott, Cleveland.

Approved: 2/14/52



Gurry Bros. Supply Corporation

SD 144/83

Resubdivision of Lots 4,5,6,7 and 8, Square No. 77 2nd.  
M.D. BB: Bourbon Street, St. Philip, Dauphine Street  
and Ursulined Street into Lots 4A and 8A.

Submitted November 4, 1983

Surveyor Gandolfo, Kuhn, Luecke and Associates

*T.A. 11-16-83 F.A. 11-30-83 Ratified 12-7-83*

GURRY, EDWARD

DKT 181/57

1st Dist., Sq 4

S. Front, Fulton, Lafayette, & Poydras Sts.

Certified 10/10/57

GURRY, JACK & EDWARD

DK. 61/61

1st Dist. Sq. 4

Front St. , Lafayette, Fulton, Boydras Sts.

Tentative approval: 5/13/61

Final approval: 8/31/61



GUSTAFSON, DR. HARRY

S.D. 56/81

Removal of 15ft. Servitude from Lot 2B-2-B-3B-2,  
Lake Forest Sub. No. 8, Warick East, Third M.D.,  
BB: Plainfield Dr., Read Lane, I-10 (side) and  
Read Blvd. (side)

Submitted: April 2, 1981

Surveyor: Sam Z. Scandaliato

TA 4/15/81

FA 4/30/81

RAT 5/20/81

Guste, W. J., Jr.

SD 111/70

Square 73, Hurstville Subd., Sixth Municipal District,  
bb: Richmond Place, Freret St., Bloomingdale St. and  
Loyola St. Lots 22 and 23 into 22-A and 23-A.

Submitted: September 9, 1970

Surveyor: E. Kelly

*Certified - September 14, 1970*

GUTTUSO, ADOLPH

DKT 11/63

5th Dist., Sq. 24, Behrman Heights

Mac Arthur Blvd., Collins Ave., Herschell & Magellan Can

Approved 4/1/63

H & C Development Co., Inc.

S.D.16/86

Lots 377 & 378 Sq. L Park Timbers #4 5th M.D.; BB:  
Lennox Dr., Everglade Dr., Yellowstone Dr., and  
Gen. DeGaulle Dr. into lots 377-A, 378-A

Submit: February 21, 1986

Surveyor: J.J. Krebs & Sons, Inc.

*T.A. 3-18-86      Ruti 4-1-86*  
*F.A. 3-21-86*  
*Record. 3-24-86*  
*COB 807      Fotio 227*

H & C Development Co.

S, D. 156/79

Lot 98 and 99, Square B, Section 1 Park Timbers,  
Fifth M. D. BB: Yellowstine Dr., General DeGaulle Dr.,  
(side) Lennox Blvd. (side) and Everglade Dr. into Lots  
98-A and 99-A.

Submitted : December 4, 1979

Surveyor: John F, Marshall

T. A. 12-19-79 F. A. 3-31-80 Ratified 4-9-80

H & C Developers CO., Inc.

S.D. 109/73

Lots 596 & 597 Square 125, Tall Timbers, Section 9,  
Fifth M. D, BB: Silver Maple Ct., Silver Maple Ct.  
side & Tall Timbers Dr. side into Lots 597-A & 596-A.

July 31, 1973

J. J. Krebs & Sons.

*Certified Aug. 27, 1973*

*Revised Sept. 5, 1973*

H & C Developers

H and C Development Co.

S.D. 93/73

Lots 583 and 584, Square 124, Tall Timbers  
Subdivision, Section 9, Fifth Municipal  
District into Lots 583-A and 584-A,  
bounded by Silver Maple Ct., North, West, and  
South Lines of Subdivision & Tall Timbers Dr.

June 26, 1973

J. J. Krebs and Sons

*Certified July 12, 1973*  
*Ratified July 25, 1973*

H. & C. DEVELOPMENT CO. INC. S.D.125/72

Lots 571 and 572, Square 126, Tall Timbers,  
Fifth Municipal District, Section 9-B, BB: Silver  
Maple Ct., Tall Timbers Dr., Mimosa Court and  
Drainage Servitude into lots 571-A and 572-A

Submitted - September 21, 1972

Surveyor - J. J. Krebs

*1/4/73 Final Approval*

*1/17/73 Ratified*



H & C Development Co. Inc.

SD 3/71

Lots 513 & 514, Sq. 105, Sec. 8, Tall Timbers,  
Aurora Plantation, 5ht M. D. bb: Mimosa Dr, side  
Tall Timbers Dr, side Tall Pines Dr and side S. Inwood  
Ave. into Lots 513A and 514A.

Jan. 5, 1971 - *Submitted*

*Jan. 18, 1971 - Certified*

Guy Seghers, C. E.

H & C Development Corp., Inc.

SD 107/70

Square 105, Section 8, Tall Timbers, Fifth Municipal District, BB: Mimosa Dr., Inwood Ave., Tall Pines Dr., and Tall Timbers Dr. Lots 515 and 516 into 515-A and 516-A.

Submitted: August 27, 1970

Surveyor: Guy Seegers

*Certified - September 9, 1970*

H & C Development Corp., Inc.

SD 106/70

Square 115, Section 8, Tall Timbers, Fifth Municipal District, bb: Mimosa Dr., Inwood Dr., Tall Pines Dr. and Tall Timbers Dr. Lots 519 & 520 into 519A and 520 A

Submitted: August 27, 1970

Surveyor: Guy Seegers

*Certified - September 9, 1970*

H. and C. Development Corp.

117/69:

Square 108, Section 4, Tall Timbers, Inc., Fifth  
Municipal District, Bounded by S. Pin Oak Ave., S.  
Post oak Ave., and Tall Timbers Drive. Lots 185,  
186 and 187 into 185-A, 186-A, and 187=A.

Surveyed by Richard H Church, Civil Engineer  
Submitted November 4, 1969

*Certified - November 6, 1969*

H and C Development Co. Inc.

Dkt. 108-65

Sq. 24, Aurora 5-B, Fifth District, BB Eton, Gen. Meyer,  
Anson and Danbury.

Lots 19-A, 20-A and 21-A out of Lots 19, 20 and 21.

Haas, Arthur J., III

S.D. 37/83

see James H. Haas, et al

Haas, James H., et al

S.D. 37/83

Lots 4, 5, and Pt.6, Square 112,  
Burtheville, Sixth M.D., BB: Clara St.,  
Calhoun St., Magnolia St. and Audubon  
Blvd.(side) into Lots 4-A and 5-A

Submitted: March 21, 1983

Surveyor: James H. Couturie(Gilbert, Kelly,  
& Couturie)

T.A. 4/6/83 F.A. 4/12/83 RAT. 4/20/83

COB 784/172

Dorothy Hartley Gerth, James H. Haas,  
Arthur J. Haas, III, William J. Haas,  
Susan Hartley Cook, Terry Hartley  
Connolly, Frank J. Hartley, III,  
Kathryn Gerth Daspit, Nancy Gerth Penny,  
& Habie M. Boudreaux Hartley

see back for et al

Haas, William J.

S. D. 37/83

see James H. Haas, et al



LUCIEN M. & DOROTHY HAASE

DKT. 42/64

Country Club Estates, 7th Dist. BB. Bellaire Dr.,  
Polk Ave., 17th St. Canal & N.O. Terminal Co. R. R.

*Lots 90B & 92B out of 90A, 91A & 92A*

Edwin D. Haber

Docket 89/67

Square 455, 7th Municipal District, bounded by  
Fig, Dublin and Colapissa Sts. and S. Carrollton Ave.

Lots C-2 and C-3 out of existing lot C-1.

Surveyor: Orr, submitted 6/21/67

HABIG, Terry L.

S.D. 14/94

see Egenbrod, Marion

Habitat for Humanity

s.D. 116/97

Resubdivision of lots 4 and 5A, Square 99,  
in the Fourth Municipal District, bounded by  
Annunciation, First, Philip and Laurel STs.  
into lots 4A and 5B

A 154604

2/26/98

Submitted: 11/20/97

Surveyor: John Avery

C.A. 2/17/98

Ret. 3/10/98

HACKETT, A.J., JR. & SMITH, ALVIN W.

S.D. 156/81

Lots 7, 8, 11, 12 & 13, Square 260, Seventh M.D.,  
BB: Cohn St., Leonidas St., Spruce St. (side)  
& Joliet St. (side) into Lots 8-B & 13-A

Submitted: Sept. 29, 1981

Surveyor: (Errol Kelly) Gilbert, Kelly & Couturie

*T.A. 10/21/81*

*In Active File  
Discarded File 4/6/92*

Haddad, Charles G.  
and Abaral, Joseph E.

SD 41/85

See Subdivision Docket 41/85 Joseph E. Abaral and  
Charles G. Haddad.

*certified - 5/14/85*  
*COB - 800 5/17/85*  
*Folio - 140*

*Ratified 6-4-85*

HADDAD, JOHN G.

DKT 8/64

3rd Dist., Sq. 1048

St. Bernard, N. Galvez, D'Abadie, & N. Miro

Haddad, Succession of Sam G. & Mrs. S.D. 18/88

Marie Noemie C. Haddad

Resub. of lots 9 & 10, Square 1508, Third M.D. BB:  
Bruxelles St., N. Broad St., (side) Hope St., (side)  
Republic St., (side) and Law St., into lots 9-A, 10-A &  
10-B

*COB 821, 2/10/127, 7/13/88*

*T.A. 4/5/88, F.A. 6/27/88, R.A. 7/5/88*

Submit: 3/1/88

Surveyor: J.J. Krebs & Sons, Inc.



DKT 153/55

HADLEY, MR. & MRS.  
3rd Dist., St. 454  
Marais, Caffin, Flood, & Urquhart Sts.

Certified 7/19/55  
Ratified 8/4/55

HAGAN, MORELAND H.

DKT 24/54

LOUISA, PRESS DR., S. Girard Ave. & Hwy #90

Withdrawn



HAGAN, MORELAND H  
Louisa, Press Dr., S. Girard Ave. & Hwy #90

DKT 22/54

Certified 2/11/54  
Ratified 3/30/54

Haggerty Enterprises, Inc.

S.D. 151/82

Lots 14-B-5 & 14-B-6, LaKratt Tract,  
Sec. 4, Grove 14, Third M.D., BB: Curran  
Rd., Gannon Rd., Hayne Blvd.(side) &  
Sandpiper Dr.(side) into Lots 14-B-5-A,  
14-B-5-B, 14-B-6-A and 14-B-6-B

Submitted: Oct. 15, 1982

Surveyor: (joe Marques) Universal Land

*Appr. 11-8-82*      *Ratified 11-17-82*  
*T.A. 11-3-82*

Haggerty Enterprises, Inc.

S.D. 152/82

Lots 14-B-3, & 14-B-4, LaKratt Tract  
Sec. 4, Grove 14, Third M.D., BB:  
Curran Rd., Gannon Rd., Hayne Blvd. (side)  
and Sandpiper Dr. (side) into Lots  
14-B-3-A, 14-B-3-B, 14-B-4-A & 14-B-4-B

Submitted: Oct. 15, 1982

Surveyor: (Joe Marques) Universal Land

*Appr. 11-8-82*

*Ratified 11-17-82*

*T.A. 11-3-82*

HAIR, ROY G.

DKT 8/62

3rd Dist., Sq. D

Edge St, Peoples Ave., Benefit, & Rabbits Sts.

Tentative Approval 2/5/62

Rescinded Tentative Approval 2/28/62

Approved 3/1/62

HAINDLE, MRS. J.

DKT 255/52

Sq. 531

Independence, N. Villere, Pauline & Uquhart Sts.

Certified 11/24/52

Ratified 12/9/52

HALE, D.E., and  
G. Lazzara, Jr.

S.D. 51/77

Portions of Lots 32, 33, 34, and 35; and Lots 36 and 37, Square 26, Behrman Heights, Fifth Municipal District, BB: Gen. De Gaulle Dr., Mercedes Blvd., Mac Arthur Blvd. and Collins Ave. into Lots A and B

Submitted April 12, 1977

Surveyors Harris and Varisco

Certified May 18, 1977



D. E. Hale and G. Lazzara , Jr.

S.D. 51/77

Portions of Lots 32, 33, 34, and 35; and Lots 36 and 37, Square 26, Behrman Heights, Fifth Municipal District, BB: Gen. De Gaulle Dr., Mercedes Blvd, Mac Arthur Blvd. and Collins Ave., into Lots A and B

Submitted April 12, 1977

Surveyor Joseph Varisco

*Certified - 5/18/77*

HALES, MR. & MRS. STEPHEN

S.D. 189/81

see Wolfe, et al

HALL, D. C. ENTERPRISES, INC.

DK. 85/59

1st. Dist. Sq. 422

Willow, Clara, Clio & Erato

Tentative approval: 5/20/59

Approved: 6/5/59

HALLEMEUS, LOIS

S.D. 44/94

---

see: Mediamolle, Paul Jr.

HALLENUS, JOHN E.

DK. 8/61

5th Dist. Sq. 3, St. Clair Gardens

Patterson, Richland Rd., Socrates & West property  
line.

Certified: 2/3/61

HALLER, J. T.

DK. 68/56

6th Dist. Sq. 32

Nashville, Camp, Chestnut, Eleonore

Certified: 3/8/56

Ratified: 3/20/56

Hambrick, Patrick S., D.D.S.

S.D. 9/92

Resubdivision of Lots B & C, Square 478, Sixth MD,  
BB: Danneel St., Cadiz Street, Dryades Street and  
Jena St. into Lot B-1-C.

Submitted: February 18, 1992

Surveyor: Walker & Avery, Inc.

Halter Marine, Inc.

S.D..157/82

see The Roman Catholic Church of the  
Archdiocese of New Orleans



Resubdivision of lots 4, 5-B and 6, Square 285, Third  
M.D., BB: Desire, Burgundy, Piety, and N. Rampart Streets  
into lots 5-B-1 and 6-A.

Submitted: September 28, 1994

Surveyor: Mandle Surveying, Inc.

T. A. 11-8-94

F. A. 12-28-94

Ratified 1-10-95

Justi # 99284  
(1-18-95)

Hamback, Mrs. Edward J., Sr.

31-65

Square 717, First Municipal District.

B/B So. Genois, Dixon, South Telemachus and  
Howard Ave.

Lots J-1, H-1 and G-1

Hamer, Dr. Jan  
& Laborde, Mr. John P.

SD 75/83

+ *the City*

Resubdivision of Lot X Square 30 & Portions  
of Lots 6, 7, & 8. Square 29, Greenville and  
a portion of Coliseum Street 6th M.D. BB:  
Perrier Street, Audubon Park, Chestnut Street,  
(formerly Elizabeth) and Walnut Street into Lot  
X-1 and 7-A.

Submitted: May 27, 1983

Surveyor : Walker & Avery, Inc.

*T.A. 7-20-83 F.A. 8-9-83 Rat. 8-17-83*

HAMILTON, E. W.

DKT 240/52

Sq. 80

Washington, Annunciation, Fourth, & Chippewa Sts.

Certified 10/27/52

Ratified 10/28/52

HAMILTON, E. W.

DKT 161/52

VOID SEE: Docket 240/52

HAMLIN, HARRY

DKT 93/57

2nd Dist., Sq. 287

Gov. Nicholls, N. Miro, Ursulines, & N. Galvez Sts.

Denied 5/28/57

John H. Hammel, III &  
Mrs. Rita M. Talen

Docket 48/68

Sq. 10, "Stairie Park, 7th M. D., bounded by  
14th St., Ave. C, 16th St. and Pontchartrain Blvd.

Lots 24-F, 26-G and 29-H out of existing lots  
23-B, 25-C, 27-D and 29-E

Surveyor: Kelly, submitted 4/8/68



HAMMER, LOUIS

DKT 317/53

Grove 3, Sec. 7

Hayne, Weber, Curran, & Farrar Road

Certified 12/17/53

Ratified 3/9/54



HAMMER, LOUIS W.

Grove 3, Sec. 7

Weber, Farrar Rd., Hayne, & Curran Sts.

Certified 10/14/54

Ratified 11/3/54

DKT 226/54

HAMMOND HOMES, INC.

DKT 250/55

5th Dist., Sq. 5  
De Armus, Gen Meyer, & Michael Sts.

Certified 11/3/55  
Ratified 11/29/55

HAMMOND & NOLAN

DKT 244/54

Sqs. H & M

Toledano, La. Ave. Parkway, S. Dergenois, & S. Broad Sts

Certified 11/4/54

Ratified 12/14/54

HAMMOND STREET, STEET DEDICATION DKT. 65-64

Third Municipal District, Section 44 T.12. SR12E

Plan for Extension of Hammond St. between Dona  
Villa Addition and Lakeland Acres Addition  
showing 30' Sand W Board servitude through  
Parcels X, Y and Z.

HAMMOND STREET

SEE: ARCHDIOCESE OF N. O. DKT 54/63

HAMPTON-SORTINO

DK. 138/59

7th Dist. Sq. 11 Metairie Park

Ave. C, 18th St., Pontchartrain Blvd. 16th St.

Certified: 8/13/59

Ratified: 9/2/59

HANDLEMAN, CHARLES

7th Dist. Sq. 64

Approved 5/31/55

DKT 128/55

HANEY, Benjamin J. & Robert L.

SD 17/71

Lots 20, 21, & 22, Sq. 503, 7th M. D., bb: Forshey St, Short St, side Olive, side Fern into Lots 20A and 22A.

Feb. 9, 1971

X Univ Engrs

*Approved*

*Ratified - March 2, 1971*



Hanhart, SUCCESSION <sup>of</sup> HENRY L.

DKT 189/58

3rd Dist., Sq. 698

Tricou, N. Claiborne, St. Maurice, & N. Derbigny

Tentative Approval 10/22/58

Recinded 3/25/58

HANHART, SUCCESSION OF HENRY L.

DKT 188/58

3rd Dist., Sq. 698

Tricou, N. Claiborne, St. Maurice, & N. Derbigny Sts.

Tentative Approval 10/22/58

Recinded 3/25/58

HANHART, SUCCESSION FO HENRY L.

DKT 187 / 588

3rd Dist., Sq. 698

Trécou, N. Claiborne, N. Derbigny, & St. Maurice Ave.

Tentative Approval 10/22/58

Recinded 3/25/59

HANHART, STANLEY

DKT 115/63

3rd Dist., Sq. 311

Caffin, N. Rampart, Lamanche, & Burgundy Sts.

Certified 8/27/63

HANHART-VETTER

DK. 101/61

3rd. Dist. Sq. 334

Lamanche, N. Rampart, Caffin, St. Claude Ave.

Certified: 8/15/61

HANLE, AUGUST

DKT 284/52

Sq. 82

Chippewa, Seventh, Annunciation, & Sixth Sts.

Certified 1/2/53

HANSON--BONURA

DKT 103/57

3rd Dist., Sq. 1787

Allen, Florida, Agriculture, & New Orleans Sts.

Certified 7/5/57

Ratified 7/16/57

Harbor, Terrance

S.D. 43/96

Resubdivision of Lots 15 and 16, Square  
695, BB: S. Derbigny, Milan, Gen. Pershing  
Streets and S. Claiborne Avenue, Sixth M.D.  
into Lots X and Y.

Submitted 6-27-96

Suveryor: James H. Couturie



HARDING WILLIAM E., ET ALS

DKT 107/53

Sq. 152

Homer, River, Slidell, & Brooklyn Sts.

Denied 5/19/53

HARDOUIN, MARY T.

S.D. 70/82

see Hazeur, Melvina & Hardouin, Mary T.

Hardouin, Mrs. Violet Farley


S.D. 21/89

Resub. of lots 60, 61, 62 & 63, Edgewood, West Side, Third  
M.D. BB: Clematis Ave., Elder St. (side), Piedmont Dr.  
(side), and Montpelier St. into lots 61A and 63A

*T.A. 7/11/89, F.A. 2/2/90 Rati 3/13/90*  
*INSTA.# 16712 - 2/12/90*

Submit: 6/12/89

Surveyor: Dading, Marques & Assoc., Inc.



Hardy, Mary McKinley

S.D. 10/99

Resub of lots C & D, into lot C1, Square 861, in  
the Third M.D. BB: Pauline, Independence, N.  
Priour and N. Roman Sts.

Submitted: 2/9/99

Surveyor: Krebs

REGINALD HARGROVE, II

S. D. 67/76

Resubdivide portion of Square 1346, Third Municipal District, generally bounded by: Kerlerec St. , N. Rocheblave, Bayou Rd. , and N. Dorgenois St. , into Lots A, B, and C.

Submitted July 23, 1976  
Surveyor Sterling Mandle

*Final Approval 8-26-76*

HARLAND, JOHN H. CO. &  
Medic Development Corporation

S.D. 69/77

Lots 5 -A and 6-A, Square D, New Orleans East  
Industrial Center, Third Municipal District, BB:  
Michoud Blvd., Chef Menteur Hy. and Old Gentilly  
Road into Lots 5 -B and 6-B

Submitted May 24, 1977  
Surveyor John Luecke

HARLAN, INC. DR. H. B. CAPLAN

DK. 105/59

5th Dist. Sq. 1 Riverview Park

Gen. Meyer, Flanders, DeArmes(Terry), Michael,

Certified: 6/5/59

HARLAN, MR. & MRS. KENNETH E. S.D. 135/79

Lot 4, Square 23, Hurstville, Sixth M. D., BB:  
Eleonore, Magazine, and Constance Sts. into  
Lot 4-A and 4-B.

Surveyor: Errol E. Kelly  
Submitted: October 10, 1979

*Certified 10/3/79*

*Ratified 11/7/79*



Harness, Michael *Mr. + Mrs.*

SD 129/84

To subdivide lot 21, Square No. 743, Third M.D. BB:  
N. Claiborne Ave., St. Roch Ave., N. Derbigny (side)  
and Music St. (side) into lots 21-A and 21-B.

Submitted: August 31, 1984

Surveyor: Gilbert, Kelly & Couturie; Inc.

*1A - 9-20-84*  
*FA - 10-29-84*  
*20th - 11-7-84*

Harney, Gayle

S.D. 66/95

Resubdivision of lots 8, 9, and 10 Square 281.  
Seventh M.D. BB: Panola, Adams, Spruce and  
Burdette Sts. into lots 8-A and 10-A

T.A.  
10/10/95

F.A.  
7/14/96

Ret.  
7/23/96

Submitted: 9/19/95

Surveyor: S.Z.S. Consultants

Inst. #

125549

7/22/96

Resubdivision of lots 1 - 15, Square 5, in the First Municipal Dist.  
bounded by Front, Fulton, Lafayette and Girod Streets into Lot G.

Submitted: 8-31-94

Surveyor: Coleman Kuhn Reg. No 2245

Certified : 10-31-94

Revised : 11-8-94

Justi. # 96126

(11-9-94)

HARNOT, MR. & MRS. EUGENE R. & GEORGE  
J. SCHMIDT DK. 208/59

6th Dist. Sq. 254  
Soniata, Chestnut, Robert, Camp Sts.

Approved: 1/18/59  
Ratified: 1/20/59

HAROLD HAMES

DKT 194/54

Sq. 629

Mistletoe, Hamilton, Peach, & Dixon Sts.

Certified 9/ 10/54

Ratified 9/14/54

HAROLD HOMES

DKT 272/52

Sq. 1130 A      For Sale Lots <sup>0</sup>only

~~Block~~

N. Miro, Andry, Tonti, & Choctaw Sts.

Approved 1/7/53

HAROLD HOMES, INC.

DKT 251/52

Sq. 985

St. Maurice, N. Johnson, Tupelo & N. Galvez Sts.

Approved 4/13/53

HAROLD HOMES

DKT 212/52

Sq. 973

N. Galvez, Delery, N. Johnson, & Tricou Sts.

Approved 12/3/52



HAROLD HOMES

DK. 32/52

Sq. 3053

Alfred, Pelopidas, Jumonville, Mandolin.

Approved: 6/20/52


HAROLD HOMES

DK. 19/52

Sq. 833

N. Roman, Tupelo, N. Priem, St. Maurice

Denied



HAROLD HOMES

DRT 77/50

HAROLD HOMES

DKT 68/50

HAROLD HOMES

DKT 62/50



HAROLD HOMES

DKT 46/50

HAROLD HOMES

DRT 45/50



HARPER, Marjory Davis, S.D. 90/75  
Carolyn Davis Zimmerman, Walter L. Ashton, Jr.,  
and Mrs. James Davis

Lots A and C, Square 78, Seventh Municipal District,  
BB: Lowerline, Hampson, Maple and Cherokee Sts.  
into Lots A-1 and C-1

Submitted November 3, 1975  
Surveyor Walter Ashton

Harrington, M/M John

.S.D 39/90

See: Beverly G. Tomeny, Succession of Josephine W. Abdaie

HARPIS, ALTON &  
BEERMAN PRECISION MACHINE WORKS, INC.

DKT 36/63

1st Dist., Sq. 288  
S. Saratoge, Erato, S. Rampart, & Thalia Sts.

Withdrawn

Cleveland J. Harris

S. D. 21/81

Lot 7 , Sq. 5, Paris Park, Third M. D. ,  
BB: Paris Ave. , Churchill Dr. , Rayne Dr. ,  
Virgil Blvd, into Lots 7-A & 7-B.

Submitted: Feb, 6, 1981

Surveyor: Mandle Surveying, Inc.

T.A. 3-4-81     F.A. 3-6-81

*RAT 6/3/81*


Mrs. E. H. Harris &  
Mrs. C. H. Johnson

Docket 16/68

Sq. 568, Third Mun. Dist., bounded by Delery, N. Villere,  
Tricou and N. Robertson St.

Lots 16-B and 18-A out of existing lots 16, 17 and 18.

Surveyor: Kelly, submitted 2/9/68



Mr. & Mrs. James W. Harris

Docket 76/67

Sq. 18, Bayou Vista Addition, Third Municipal District,  
bounded by Wellington Ave., Owens Blvd., Kennon Ave.,  
and Mandolin St. Lots 52-B and 53-B out of existing lots  
52-A and 53-A.

Surveyor: George E. Jones (Registered Civil Engr. )  
submitted 5/29/67

HARRIS, MRS. MABEL

DKT 221/54

Sq. 29

Garfield, Hurst, State, Eleanore Sts.

~~Partially~~ INACTIVE

HARRISON, GLENN M.

S. D. 39/73

Lots A and B, Square 263, Sixth Municipal District,  
BB: Chestnut, , Gen. Pershing, Camp and Milan Sts.  
into Lots A-2 and B-1

Submitted March 19, 1973

Surveyor - J. J. Krebs

DENIED - April 4, 1973



HARSH, J. N.

DK. 11/61

5th Dist. Sq. 4 Sec. A Huntlee Village

Huntlee Dr., Gen. Meyer, Public Rd., Danny Dr.

Certified: 2/1/61

HARSH, JAMES

DKT 119/57

5th Dist., Sq. 6

Gen. Meyer, Huntlee Dr., Copernicus, & Gallatin Sts.

Certified 7/12/57

Ratified 7/16/57

HARSH, JAMES

DKT 27/57

5th Dist., ~~sq~~ Lot 54

Victory Drive, Holiday Drive, & Gen Meyer

Certified 7/10/57

Ratified 7/16/57

HARSH, JAMES

DKT 292/56

5th Dist., Sq. 6

Gen Meyer, Huntlee, Gallatin, & Copernicus Sts.

Certified 12/11/56

Ratified 1/8/57

HARSH, JAMES

DKT 215/56

5th Dist., Sec. B

Gen. Meyer, Huntlee Dr., & Copernicus

Certified 8/16/56

Retified 8/28/56

HARTDEGEN, MRS. CATHERINE

S.D. 143/81

see Lyncker, William H.

HARTE SCHOOL


SEE: HUNTLEE VILLAGE

DOCKET 72/59

Hartel, Jr., Stephen

S.D. 25/88

See: Mary H. Brent and the City of New Orleans





HARTEL STEPHEN C.

S.D. 184/82

Lots 12,13 and 14, Sq. 51, Seventh M.D.,  
BB: Short St., St.Charles Ave., Leake  
Ave., and S.Carrollton Ave. into  
Lots 12-A and 14-A

Submitted: Dec. 3, 1982

Surveyor: (Everett Treigle, Jr.)

Gilbert, Kelly & Couturie

T.A. 12/15/82 F.A. 2/18/83 RAT. 3/2/83

COB 782/577

HARTEL, STEVE

DKT 239/54

Sq. 357

Erato, Thalia, Freret, & La Salle Sts.

Certified 12/21/54

Ratified 2/1/55

Hartley, Avias H. et als

SD 63/84

See Subdivision Docket 63/84 John W. Weaver  
et als.

Hartley, Frank J., III

S.D. 37/83

see James H. Haas, et al

Hartley, Habie M. Boudreaux

S.D. 37/83

see James H. Haas, et al

HARTMAN, MR. & MRS. HUGHIE J. S.D. 138/79

Lots 1, 2, 3 and 4, Square 47, Elmwood Subdivision,  
Sect on B, Fifth M.D., BB: Kansas St., Hudson St.  
(side), Iowa St. (side) and Seine St. into Lots 1A and  
2A.

Submitted: October 15, 1979


Surveyor: John E. Walker

11-7-79 Tentative Approval  
12-6-79 Final Approval  
12-19-79 Ratified

Hartnett, Pamela S.  
Hartnett, Steve

S.D. 82/88

See: Pamela V. Casey



CARL O. HARTWELL, VALERIA THOMAS SD38/76  
BRIGNAC, VALERIA DELPHINE BRIGNAC FARRIS,  
MARTHA SUZANNE BRIGNAC BELL, LAKE FOREST

Grove 27, and a portion of Grove 28, La Kratt Tract,  
Third Municipal District, B. B. !, Morrison Rd,  
Bullard Ave., Curran Rd. and Jahncke Canal into 40  
lots & 1 street

Submitted May 12, 1976

Surveyor Universal Engineers, Inc.



Charles O. Hartwell

Docket 82/68

Sq. 1038, Third Mun. Dist., bounded by Laharpe, N. Galvez,  
Lapeyrouse and N. Johnson Sts.

Lots 1-B and 1-C out of existing lot 1-A.

Surveyor: Walker, submitted 6/10/68

Harty, Erin Lambert  
Lambert, Henry M.  
Lambert, John D.

SD 81/85

Resubdivision of Lots 1,2,3,4,5,6 and 7, Square No. 9  
Gentilly Terrace, Third M.D. BB: Gentilly Blvd.,  
Painters Street, Lombard Street (side), and Venus  
Street (side) into Lots A,B and C.

Submitted July 3, 1985

Surveyor: Gilbert, Kelly and Couturie; Inc.

*T.A. 8/20/85 Public Hearing, T.A. 12/20/85*

*F.A. 8/21/85, Rpt. 9/2/86 COB 808*

*2010 653 9/2/86*

Harvey, M/M Michael C. &  
Oak Park Baptist Church

S.D. 35/89

Resub. of lots 9, 10, 11, and C-5, Square A, Oak  
Ridge Park Fifth M.D. BB: Kabel Dr., Copernicus St. (side)  
Beck St. and Gen.Meyer Ave. into lots 9-A & 11-A

*T.A. 10/10/89, F.A. 4/30/90, Plat. 5/22/90*  
*INSTR.# 20664, 5/22/90*

Submit: 11, 1989

Surveyor: Wilton J. Dufrene

Haspel-Kansas Investments Partnership

S.D.60/90

Resub. & consolidate the whole of lots 2,3,4,A & B, Pt.of  
A, Pt. of 2, Pt. of Y, whole of X,13,12,11,10,9,8,7 and  
C & whole of lot 7, Square 237, First M.D. BB: Baronne St.  
Howard Ave., Carondelet St. & Calliope St. (side) into  
lots TV-1, 7A and 2A

T.A. 2/19/91                      F.A. 5/8/91                      Rati. 5/14/91  
Instr.# 35491                      5/10/91

Submit: 12/20/90

Surveyor: ~~Can~~andolfo, Kuhn & Assoc.

Edward M. HASPEL  
& Richard C. FRENCH

SD 56/71

Lots 7, 8, 9 & 10, Sq. 62, Burtheville, 6th MD, bb:  
Hurst, Calhoun, Benjamin Sts & Henry Clay Ave  
into Lots 7A, 9A & 10A.

April 20, 1971

HC Eustis

HASPEL, EDWARD M.,

S.D. 66/75

Kansas, Maurice S. and the City of New Orleans

Two undesignated lots which form the corner of Magazine and Gen. Pershing Streets, Square 230, Sixth Municipal District, BB: Magazine, Gen. Pershing, Camp Streets and Napoleon Ave. into Lots A & B

Submitted July 25, 1975

Surveyor John Walker

*Certified August 27, 1975*

*Ratified Sept. 17, 1975*

Haspel, Edward M.  
French, Richard C., Jr.  
Watters, Warren K.

95/69

Square 147, Fourth District, BB; Magazine, Philip,  
Camp, and First Streets. Lots 12-A and 28 into  
Lots 12-A-1 and 28-A.

Surveyed by John M. Krebs  
Submitted August 26, 1969

HASPEL, WILLIAM

DKT 243/53

Sq. 213

Prytania, Second, St. Charles & First Sts.

Approved 10/2/53



HASPERUE, PAUL

DKT 28/57

7th Dist. Sq. 12

18th, 20th, Avenue C & Pontchartrain Blvd.

Certified 4/4/57

Ratified 4/16/57

HATTIER, GILBERT J., et als S.D. 46/83  
*now T.R. Henning, Inc.*

Arpents 153, 151 and East  $\frac{1}{2}$  of 149,  
Section 44, Gentilly Lands, BB: Chef  
Menteur Hwy., Major Dr., Pressburg Dr.,  
Bullard Rd., into 69 Lots And 1 Street

Submitted: Apr. 18, 1983

Surveyor; Universal Land Surveyors, Inc.

*T.A. 5-4-83 Re-Affirmed T.A. 6-15-83*  
*P.A. 10-5-83 F.A. 6-15-84 Rati: 6-20-84*

HATTIER, MRS. GRACE &  
DUPONEY, MRS. MATHILDE M., ET ALS

DKT 3/62

6th Dist., Sq. 10

Henry Clay Ave., Annunciation, Webster, & Tchoupitoulas

Certified 1/4/62

HATTIER, R. JOSEPH AND  
TROYER, RICHARD

124-78

Lots F & D-2 Square 275, Third District BB:  
Burgundy, St. Roch, N Rampart, and Spain Streets  
into lots F-1 and D-3

Submitted: 7-25-78

Surveyor: Errol E. Kelly

8-16-78 Tentative approval  
2-4-80 Final approval  
2-20-80 Retified

HAUCK MRS. CHAS. J. &  
FERGUSON, MR & MRS. R BERT M.

DKT 144/54

Sq. J  
Pompano, Croaker, & Haynes

Denied 7/13/54  
Approved 8/20/54

HAUSER, LOUIS

DKT 54/54

Sq. 1433

Dubreuie, Delery, Law & N. Dorgenois Sts.

Approved lots A thru H 9/17/54

HAUSMANN, ET AL

DKT 125/62

6th Dist., Sq. 71

St. Charles, Broadway, Hampson, & Pine Sts.

Approved by Coty Council 2/25/63

HAVANA REALTY CO., KOHLER'S SD 55/76  
SNOW WHITE LAUNDRY, & MRS. FLORENCE  
GLUCK

Resubdivide Lot 17 A, Sq. 1368, 3rd Municipal  
District, Generally B..B: Havana St., N. Dorgenois  
St., Republic St. & Law St., into Lots 17B & 17C.

Submitted June 16, 1976  
Surveyor: J. J. Krebs & Sons. Inc.



HAVANA REALTY CO.

DK. 114/59

3rd. Dist. Sq. 1368

N. Dorgenois, Republic, Law, Havana Sts.

Certified: 6/19/59

Havens, Mr. & Mrs. Prentiss C. SD 78/83

Resubdivision of Lots W, X & Y Square No. 380  
Plaisance. 6th M.D. BB: Toledano Street,  
Prytaina Street, Louisiana Ave. & St.  
Charles Ave. into Lot V-1

Submitted: June 16, 1983

Surveyor : Gilbert, Kelly & Couturie; Inc.

*T.A. 8-3-83 Appr. 9-8-83 Rat. 9-21-83*

Harry Hawkins

102/69

Square 170, Fifth M. D. , Bb: Diana St. , Hendee St. ,  
Newton St. , and Sumner St. , Lots 1, 2 and 3 into  
1-A and 3-A.

Surveyed by John M. Krebs  
Submitted September 18, 1969

Henning Construction, Inc.

S.D. 48/85

Lot 1-B & Pt. of Grove 3, Sec. 5, Third M.D.,  
BB: Hayne Blvd., Bullard Ave., Curran Rd. (side),  
and Onedia St. (side) into Lots 3A and 3B

Submitted: April 25, 1985

Surveyor: Universal Land Sur. (Joe Marques)

F.A. 6-12-85

Revised: 6-18-85

6-14-85 COB 800 Folio 212

Henning Construction, Inc., *ETAL* SD 147/84

Resubdivision of lot 1, New Orleans Lakeshore  
Land Company Tract 5, Third M.D. BB: Bullard  
Rd., Hayne Blvd., Oneida St. (side) and Curran  
Rd. (side) into lots 1A and 1B.

Submitted October 19, 1984

Surveyor Universal Land Surveyors, Inc.

*1.A. - 1/23/85*  
*F.A. - 2/28/85*  
*COB - 796 - 3/12/85*  
*Folio - 651*

*Ret: 3-6-85*

Adam Haydel & James Haydel

Docket 18/68

Squares 19, 3 and 3-A, Haydel Heights Sub., Third Mun.  
Dist., bounded by Reynes, Ransom, Ray Ave. and  
Selma St.

Lots 1 thru 40 out of existing lotting.

Surveyor: Orr, submitted 2/12/68

*DENIED*



Haydel, Betty

See Subdivision Docket 38/92 James T. LaNasa and  
Betty Haydel

Haydel Heights

SD 101/70

Square 3, Haydel Heights, 3rd M. D., bb: Ray St.,  
Selma St., Reynes St. and Ransom St. Creation of lots  
1-62 and a park.

*REVISED - CREATED LOTS 1-55*

Submitted: 8/18/70

Surveyor: Walter Stone

Final Approval: 11/30/73

Ratified : 12/19/73



HAYDEL HEIGHTS

DKT 2/43

HAYDEL HEIGHTS ADDITION

DKT 6/50

HAYDEL, J. V.

DKT 163/58

3rd Dist., Sq. 14  
Chef Hwy, Warfield, Ray Ave.,

Tentative Approval 9/18/58  
Final Approval 2/16/59

Hayden, Mary Elise Chopin

S.D. 123/86

See: Long Uddo, Hayden & Scheffler

HAYDEN, ROBERT

S.D. 166/82

Lots R, S, and X, Sq. 161, Lakeview,  
Second M.D., BB: Vicksburg St., Fillmore  
Ave., Canal Blvd., and Porteous St.,  
into Lots R-1 and S-1

Submitted: Nov. 4, 1982

Surveyor: (Joe Marques) Universal Land

11/17/82 TR  
11/18/82 FA  
12/1/82 RAT

HAYDEL STREET

SEE: NEW ORLEANS, CITY OF

DOCKET 189/55

T. H. Hayden, Jr.

S/D 80/71

Lots 24, 25, 26, and 27, Square 2498, Third M. D.,  
bounded by St. Denis, Encampment, Milton and Cadillac  
Streets into Lots 24-A, 25-A, 25-B, 26-B, 26-A and 27-A

June 17, 1971

Guy J. Seghers, Sr. and Associates

*Final Approval - 4-18-72*

HAYDEN, T. H.

DK. 40/56

3rd. Dist. Sq. 2498

St. Dennis, Milton, Encampment, Cadillac

Tentative Approval: 2/28/56

Certified: 4/2/56

Ratified: 4/10/56



HAYES, Daniel H.

S.D. 24/93

see: Waggoner, David

HAYES & DUKE

DKT 290/54

Sqs 1588 & 1713

Agriculture, Florida Ave., Elysian Fields & Frenchman S

Certified 12/29/54

Ratified 1/11/55

HAYES, MRS. JAMES ALEX

S. D. 142/78

Lots 13 and 14, Square 169, Seventh M. D. , BB: Willow St. , Leonidas St. (side), Plum St. (side) and Monroe St. into Lots 13-A and 14-A.

Submitted: September 5, 1978

Surveyor: Errol E. Kelly

F.A. : 11/14/78

Ratified : 1/17/79

H. W. Hayes

Docket 86/67

Square 511, Sixth Municipal District, bounded by  
Saratofa, Louisiana Ave., Loyola, and Toledano St.

Lots E and U out of existing lots 20, 21, 22 , part 23,  
part 18 and part 19.

Surveyor: Orr, submitted : 6/14/67

Haylock, Robert

S.D. 61/98

Resubdivision of lots 11 and 12, Square 166,  
Seventh M.D. BB: PLum, Cambronne, Willow and  
Dante Sts. into lots 11A and 12A

Submitted: 6/25/98

Surveyor: Mandle

Hayne F. B.

SD 136/72

Lot B. Section 5, Grove 22 A , Third Municipal  
District BB Morrison Rd. , Berg Rd, Curran Rd. ,  
and Jahncke RD. , into Lots 19, 20, 21, 22, and B-1

October 17, 1972

Gandolfo, Kuhn & Associates Surveyers

FRANK B. HAYNE, JR.

40/72

Lot A-1, Section 5, Third Municipal District, BB:  
Berg Rd., Curran Rd., Jahncke Rd. and Morrison Rd  
into lots 8 and 9.

Surveyor - John D. Luecke  
March 13, 1972

Certified - March 13, 1972

FRANK B. HAYNE

36/72

Lot A, Section 5, Third Municipal District, BB:  
Berg Rd., Curran Rd., Jahncke Rd. and Morrison Rd.  
into Lots 4, 5, 6, 7, and A-1.

March 7, 1972

Surveyor - Ganfolfo, Kuhn  
Certified-March 10, 1972



Hayne, Frank B.

SD 104/71

*(by Kenneth Herbert)*

Grove 22A, Section 5, Third District, BB: Berg,  
Morrison Rd. Curran and Jahncke Rd into lots 1, 2, 3,  
A and B

Surveyor-Gandolfo Submitted 9/8/71

*Certified 11/3/71 & Ratified 11/17/71*

*Recertified - March 6, 1972*

*Re-Ratified 4/5/72*

Hayne, Pam

S.D. 112/97

See: Frank Mumfrey, C. Peck Hayne and the  
Cerniglia Family Trust

Hayne, C. Peck

S.D. 112/97

See: Frank Mumfrey, Pam Hayne and the  
Cerniglia Family Trust

HAYNE LAKESHORE IMPROVEMENT ASSN.

DKT 23/64

3rd Sist, Section 12, Grove 5  
Downman Rd., Hayne Blvd.m Lamb Rd., & Kuebel

HAZEUR, MELVINA & HARDOUIN, MARY T.  
S.D. 70/82

Lots 1 and 24, Sq. 1168, Third M.D., BB:  
St. Roch Ave., N. Miro St., Music St. and  
N. Tonti St. into Lots 1-A and 24-A

Submitted: May 10, 1982

Surveyor: (Everett Treigle) Gilbert, Kelly, & Couturie

6/16/82 DENIED

11/18/82 E.C. overruled CPE  
E.MOTION M-82-404

FA 12/27/82 RA 1/5/82

HEADWAY TEXAS, INC.

S.D. 94/80

Grove 24 and Lot 25B, and a Widening Strip of Morrison Rd., Section 5, LaKratt Tract, Third M.D., BB: Bullard Ave., Morrison Rd., Berg Canal(side) and Curran Rd.(side) into Lots 24A and 25C

Submitted: July 10, 1980

Surveyor: R. L. Schumann

*FA. 7/16/80, F.A. 9/2/80, Ratified 9/17/80*

HEAL, the CITY OF NEW ORLEANS, S.D. 26/75  
and the ADMINISTRATORS OF TULANE EDUCATIONAL  
FUND

Square 338, Portions of Sq. 368, 335, and a Portion  
of S. Liberty St., First M.D., BB: Tulane Ave.,  
Villere St., S. Saratoga St., and Cleveland Ave.  
into Lots PS, T-1 and T-2, and Parcels A, D, C, D, &E


Submitted April 9, 1975  
Surveyor - Coleman Kuhn

*Final Approval May 30, 1975*  
*Notified Sept 17, 1975*

HEALY, DANILE MR AND MRS.      DKT. 98-64

Square A. Weiblen Pl. Second District

Weiblen Pl., Vicksburg, Greenwood, Canal Blvd.





HEALEY, CHARLES S. & MESA, FRED L.  
S. D. 2/80

Lots 260, 260A, 261 and 261A, Country Club  
Estates, Seventh M. D., BB: Bellaire Dr., N. O.  
Hammond Hwy., 37th St., and 17th St. Canal  
into Lots 260-B, 260-C, 261-B and 261-C

Submitted: Jan. 3, 1980  
Surveyor: R. L. Schumann  
CPC Denied 1-16-1980

Health System Memorial Medical Center, Inc.  
Sister of the Good Shepard and Tenet SD 54/97

Resubdivision of lots 9 thru 11, 13, thru 17  
and 19 thru 24 into lots A1 and B1, Square  
672 in the Sixth M.D. BB: South Claiborne  
Ave., and Napolean Ave., Willow and Jena  
Sts.

Submitted: 6-19-97

Surveyor: John J. Avery and Assoc., Inc.

*See Sister of the Good  
Shepard*

HEARNE, MRS. CECILE KAST

S.D. 12/81

see Kast, Edward Louis

HEASLIP, MRS.

DKT 50/56

7th Dist., Sq. 109

Dublin, Freret, Dante, & Freret Sts.

Certified 3/2/56

Ratified 3/20/56

HEASLIP, MRS. LAWRENCE

68/62

Sq. 109

Dublin, Burthe, Dante, Freret

Denied: 4/22/52

HEATON, EDWIN H.; MANTIA, AGOSTINO &  
THE CITY S.D. 79/80

see Mantia, Agostion

HEATON, EDWIN H. MR.

DKT. 68-64

Third Municipal District, Square 4467,

Lafaye St. (Late Deers), Pretisss (Late Calhoun)  
Avenue, Eads (Late Hunters) Street and Athis St.

HEATON, H. ET ALS

DKT 180/53

Sq. 480

Live Oak, Colapissa, Monticello, & Oleander Sts.

Denied 8/4/53

Reconsidered 10/27/53

Approved 10/30/53



HEATON, E. HENRY & THE CITY OF N. O.

S. D. 163/83

Lot M, three portions of former I. C. G. R. R.  
R/W and segments of Dublin, Dante, and  
Cambronne Sts., Seventh M. D., BB: Joliet  
St., Olive St., S. Carrollton Ave., Palm  
St. and Edinburg St. into Parcel HH

Submitted: Dec. 21, 1983

Surveyor: C. Randall Orr

*T.A. 1-4-84 F.A. 1-17-84 Rat. 1-18-84*

Heaton, E. Henry & City of New Orleans

S.D.110/83

Two Portions of former ICGRR R/W and segments of Dublin St., Dante St., and Cambronne St., Seventh M.D. BB: Edinburgh St., Dublin St., Olive St., and Cambronne St. into Parcel MH-1 in accordance with Ord.#9089.

Submitted: August 24, 1983 Discarded File 4/7/92  
Surveyor ; Randall Orr

Withdrawn 12-21-83

HEATON, HENRY

DK. 26/56

7th Dist. Sq. 370

Hamilton-Belfast-Apple-Mistletoe

Certified: 1/31/56

Ratified: 2/7/56

HEADSLER, JOHN C., JR.

7th Dist., Sq. 74  
Bellaire, 39th, Avenue C & 38th Sts.

Certified 7/14/60

DKT 114/60

Resubdivision of lots A, B, 7, and 8, Square 235, First  
M.D., bounded by: Baronne, Julia, Carondelet, and St.  
Joseph Streets into lots X, Y, and Z.

Submitted: 6/2/94

Surveyor: S.Z.S. Consultants

T.A: 6-28-94

F.A: 9-14-94

Rat: 9-27-94

Instr. # 93436 (9-16-94)


HEBERT, MRS. F. EDWARD

DKT 19/63

2nd Dist., Sq. 291

Barracks, N. Miro, Gov. Nichols, & N. Tonti Sts.

Certified 2/6/63



HEBERT, GLADYS

DK. 84/52

Sq. 658

N. Claiborne, Congress, N. Robertson, Gallier.

Certified: 4/29/52

Ratified: 8/12/52

101-79

Hebert, Jeffrey J. & Toussaint, Allen R.

Lot 3 & 17 Square A, Florida Garden & Block F  
De Saix Place, Third Mun. District, BB: Frey Place,  
Castine St., Desaix Blvd., and Winthrop Pl.

Submitted: August 16, 1979

Surveyor: James H. Couturie

9-19-79 Tentative approval  
10-11-79 Final approval  
11-7-79 Ratified  
1-9-80 Re-ratified



Hebert, Leonard B., Jr. & Co. Inc.

See Subdivision Docket 67/91 Stan Plauche and  
Leonard B. Hebert, Jr. & Company Inc.

Mrs. Leonise C. Hebert

Docket 53/68

Sq. 18, Elmwood Sub., Section B, 5th Mun. Dist.,  
bounded by Kansas St., Amazon, Maine and Wabash Sts.

Lots 11-A and 14-B out of existing lots 11 thru 14.

Surveyor: Kelly, submitted 4/23/68

Hebert, Lillian et. al.

S.D. 10/75

( Emily Guillot, Gay H. Downey &  
Dudley J. Hebert, Jr. )

Lots 1-5, Sq. 139, Fifth M.D. BB: Slidell, Hendee,  
Homer and Wagner, into Lots 2A and 4A.

Submitted: Feb. 13, 1975

Surveyor: Gerald Dunn

*Final Approval - March 24, 1975*

*Re-Approved - May 9, 1975*

*Ratified June 4, 1975*

HEAVNER, LOUIS W., JR.

S.D. 164/78

Lots A, B and C, Square 3, South New Orleans Subd.  
and Lot B, Square 7, Nautical Terrace, Fifth M.D.,  
BB: Gen. Meyer Ave., Numa St. (side), De Armas St.  
(side), Diana St. (side) and Casa Clavo St. into  
Lots A-1 and B-1.

Submitted: October 25, 1978

Surveyor: John Marshall

*3/3/80 withdrawn*

HECKER & ROSE

S. D. 91/71

Lots A, Y, & Z, Square 214, Seventh Municipal District, BB: Fern, Birch, Green and Short Sts. into Lots A-1 and Y-1

Submitted 8/2/71

Surveyor Fontcuberta

*T.A. 8/17/71*

*F.A. 9/8/71*

*Ratified 10/6/71*

HECKER, C.A., JR.

S.D. 105/82

Lots A & 2, Square 33, Friburg, Sixth M.D.,  
BB: Pine St., Hickory St., Lowerline St.  
& Cohn St. into Lots A-1, 2A and 2B

Submitted: July 8, 1982

Surveyor: (Sterling Mandle) Mandle Surveying, Inc.

*Denied 7-21-82 Appr. 3-8-83*

*City Council Motion M-82-338 9-23-82*

*Ratified 3-16-83*

HECKER, C. O.

EKT 81/53

Sq. 209

Birch, Joliet, Green, & Cambronne Sts.

Certified 5/5/53

Ratified 9/3/53

HECKER, J. O


DK. 59/52

Sq. 98

Maple, Hillary, Adams, Burthe

Certified: 4/24/52

Ratified: 6/24/52






HECKER, J. O.

DK. 58/52

Sq. 54

Fern, Pearl, Burdette, Dominican

Withdawn



HEDRICK, EARL J., JR.  
Mrs. Jules A. Hodge

S. D. 78/78

Lots A-3 and B-4, Square 1551, Third Municipal District, BB: Maurepas, Mystery, Fortin Sts. and Arcadia Court into Lots A-4 and B-5.

Submitted May 2, 1978  
Surveyor John E. Walker

Certified: 5/23/78

Ratified: 6/4/78

HEEBE, BERNHARDT C., SIZELER, A LOUIS AND  
KIRSCHMAN, MRS. AND MRS. VICTOR S.D. 2/79

Parcels D-1 and H-2-A, Cazelar Plantation, Fifth  
M. D. , BB: Mac Arthur Blvd. , Holiday Dr. , General  
De Gaulle Dr. and Kabel Dr. (side) into Lots D-2 and  
H-2-B.


Submitted: January 3, 1979

Surveyor: John F. Marshall

Heidingsfelder, M/M Charles E.

S.D. 13/89

See: M/M Claude V. Perrier, Jr.



HEINTZ, ALVIN

DKT 153/56

3rd Dist., Sq. 152

Elysian Fields, Royal, Charters & Marigny Sts.

Denied 6/12/56.

HEINTZ, HAROLD J.

DKT 129/55

3rd Dist., Sq. 735

Certified 5/20/55

Ratified 5/31/55

HEINTZ, HAROLD

S.D. 163/78

Lots 3, 4, and 5, Square 48, Edgelake, Third M. D.,  
BB: Hayne Blvd., Lucerne St., Wales St. (side) and  
MacKenzie St. into Lots 3-A and 5-A.

Submitted: October 16, 1978

Surveyor: Errol E. Kelly

*Certified*  
~~Final approved~~: 10/23/78

*Ratified*: 12/6/78

HEINTZ, PHILIP, JR.

3rd Dist., Sq. 735  
N. Claiborne, Montegut,

Approved 8/3/60

DKT 113/60

N. Derbigay, & Feliciana Sts.



HEITMEIER, Mr. and Mrs. Leo L.

SD 50/79

and Mr. and Mrs. Curly DeClouet

Lots 4, 5 and 6, Square 7, Fifth Municipal District,  
BB: Lawrence Street, Tita Street, Bringier Street  
and Odeon Street into Lots 4-A and 6-A

Submitted -5-2-79 Surveyor -Sterling Mandle

HEITMEIER, L. R & HEIRS OF G.

DKT 235/53

Sq. 176

Atlantic, Diana, Paific, & Newton Sts.

Certified 10/9/53

Ratified 12/22/53

HEJO REALTY CO., INC.

DKT 78/55

3rd Dist., Sq. 17  
Tesumseh, Louisa, Chickasaw,

Tentative Approval 5/17/55

HELLMERS, EARL H.  
and Delcuze Development

S. D. 124/72

Lots 2, 4, 5, and 8, Square 27, Villa Sites, Third  
Municipal District, BB: Devine St., Fulton St.,  
Vanderkloot Ave., and Adele St. into lots 2-A, 4-A  
and 8-A

Submitted - September 21, 1972

Surveyor - Gilbert, Kelly, & Couturie


Edward M. Heller

Docket 20/68

Sq. 57, 7th Municipal District, bounded by Dominican,  
Hillary, Pearl and Cherokee Sts.

Lot A-1 out of existing lots A and B.

Surveyor: Gandolfo, submitted 2/19/68



HELLER--HAYEM

DKT 153/60

6th Dist., Sq. 372

Gen Taylor, Prytania, Constantinople & Pitt Sts.

Denied 9/13/60

MELWICK, MRS. CARL F.

DKT 110/58

3rd Dist., Grove 3

Weber Ave., Haynes Blvd., Farrar Rd., & Curran Rd.

Certified 7/9/58

Ratified 7/9/58

Hemard, M/M Edward &  
Wogan, M/M Paul

S.D. 51/87

Resub. of parcel X in a portion of Groves 46 & 63, Sect.  
10, LaKratt Tract, Third M.D. BB: Woodbine Dr., Curran  
Rd., Malvern Dr., & Morrison Rd. into Sq.1, lots 21 thru  
45, Sq. 2, lots 1 thru 23, and the dedication of a 50'  
R/W for the Extension of Ebbtide Dr. to be known as  
Kenilworth Sub. (totl. 48 lots)

(Overall S.D. 11/87)

Phase II

Submit: 7/14/87  
Surveyor: Varisco, Inc.

(over)

T.A. 3/10/87 (overall pt. 1/87)

T.A. 7/15/89, F.A. 5/11/89

INSTR. # 5573 - 5/22/89

RAA: 6/6/89



Hemard, M/M Edward J. &  
M/M Paul N. Wogan

S.D. 40/87

Resub. of Groves 46 & 63, Sect. 10, LaKratt Tract, Third  
M.D. BB: Woodbine Dr., Curran Rd., Malvern Dr., & Morrison  
Rd., into Sq. 1, lots 1 thru 20 and Parcel X, & the Ded.  
of a 12.50' R/W for the widening of the existing Woodbine  
Dr. for a total of 20 lots & 1 parcel to be known as  
Kenilworth Oaks Subdivision

Phase 1 (Overall Plan S.D. <sup>11</sup>/<sub>87</sub>)

Submit: 5/20/87

Surveyor: Varisco, Inc.

T.A. 3/10/87 - Under Review S.D. 11/87  
T.A. 5/20/87 (Signed), F.A. & P.A. 7/7/87,  
P.A. 7/21/87, C.O.B.S. 14, 3/10/10, 7/14/87

Hemard, Jr. Edward M/M &  
Wogan, N. Paul M/M

S.D. 11/87

Resub. of Groves 46 & 63, Section 10; LaKratt Tract, third M.D. BB: Woodbine Dr., Curran Rd. Malvern Dr., and Morrison Rd. into Sq. 1, lots 1 thru 45, & Sq. 2, lots 1 thru 23, & a street Ded., & the Ded. of a 12.5 ft. R/W for the widening of Woodbine Dr. to be known as Kenilworth Oaks Subdivision

*(Overall Plan)*

Submit: 2/12/87

Surveyor: Varisco, Inc.

Hemard; Edward J.,  
Rogers, D. and  
Wogan, Paul N.

SD 51/70

Square 1, Edgelake Court Ext., 3rd. Municipal District,  
bounded by: Wales St., Ebbtide Drive and Northern and  
Western line of Edgelake Court Ext. Lots 1 and 2 into  
1-A and 2-A.

Submitted: April 27, 1970

Surveyor: Walter A. Stone

HEMARD-WOGAN, INC.

S.D. 133/82

Grove 67, Section 10, Lake Forest, Third  
M.D., BB: Morrish Rd., Crowder Rd.(side),  
Aberdeen Rd.(side) and Benson St.(side)  
into Lots 1 thru 25, Parcel A and a  
Dedicated Street

Submitted: Aug. 31, 1982

Surveyor: Eugene I. Estopinal

*T.A. 9-15-82 P.A. 11-15-82 F.A. 2-1-83 Rati 2-16-83*

HEMARD -WOGAN, INC.

S. D. 32/82

Lot 99, Square E, Lakeshore East Phase 2,  
Lake Forest, Third M.D., BB: Windward  
Court, Curran Rd., Sandy Cove Dr. (side)  
and Pass Dr. (side) into Lots 99-A and  
99-B in accordance with Ordinance 7824

Submitted: 3-3-82

Surveyor: Eugene I. Estopinal & Assoc.

TA 3/24/82  
FA 8/31/82

Rat 9/15/82

HEMARD -WOGAN, INC.

S. D. 31/82

Lot 62, Square D, Lakeshore East Phase 2,  
Lake Forest, Third M. D., BB: Windward  
Court, Curran Rd.(side), Sandpiper Dr.(side)  
and Pass Dr.(side) into Lots 62-A and  
62-B in accordance with Ordinance 7824

Submitted: 3-3-82

Surveyor: Eugene I. Estopinal & Assoc.

TA 3/24/82

Rat 9/15/82

FA 8/31/82

HEMARD-WOGAN, INC.

S.D. 169/81

Parcel Z-1, Portion of Grove 1, Section 4, Lake Forest, 3rd M.D., BB: Gannon Rd., Hayne Blvd., Sandpiper Dr., & Curran Rd. (side) ~~into~~  
~~Lots Z-2 thru Z-32~~ into 24 lots a Residual Parcel + a Dedicated Roadway

Submitted: Oct. 14, 1981

Surveyor: Eugene I. Estopinal

T.A. 12-2-81 P.A. 3-8-82 F.A. 8-16-82 Re Appr. 10-7-82  
Rat: 8-18-82 Re Rat: 10-20-82

HEMARD & WOGAN

SD 53/78

Lots 148-A, 42-A, 43, 44 & 45 Lakeshore East,  
Square C, Third M.D. BB: Hayne Blvd., Gannon Rd.,  
Curran Rd. & Sandy Cove Dr. into Lots 148-B,  
42-B, 43-A, 44-A & 45-A

Submitted: March 14, 1978

Survey: Eugene K. Estopinal & Assoc.

Certified: 6/6/78

Ratified: 7/5/78



Hemard-Wogan, Inc.  
(Lakeshore East Extension)

Docket 77/77

Grove 26, Section 4, Third M. D. bounded by Hayne Blvd.  
(Sandy Cove Drive), Gannon Rd., Morrison Rd. and  
Dune Drive into 28 lots and 2 N/S streets.

Submitted: June 3, 1977  
Surveyor: Estopinal  
RD-2 , I-10  
P. A. C. June , 1977

HEMARD & WOGAN

S.D. 64/77

Lots 141 thru 147, Phase 1, Lakeshore East, Third  
M.D., BB: Hayne Blvd., Sandy Cove Dr., Pass Dr.,  
and Gannon Road into Lots 141-A, 142-A, 143-A  
144-A and Z-2.

Submitted May 19, 1977  
Surveyor - Steve Estopinal

*Certified 6/30/77*

*Revised 7/20/77*

HEMARD & WOGAN  
(Lakeshore East, Phase 2)

S.D. 114/76

Parcel X, Formerly Groves 1, 2, 3, 12 and 13,  
Section 4, Third Municipal District, BB: Hayne  
Blvd., Gannon Road, Curran Road and Sandy Cove  
Drive into 90 lots and Parcel Z and 4 streets

Submitted December 10, 1976  
Surveyor Estopinal

11/2/77 : F.A.

HEMARD & WOGAN

SD 56/76

LAKESHORE EAST, PHASE I

Resubdivide Groves 1, 2, 3, 12 & 13, Section 4, Lake Forest, Third Municipal District, Generally B.B.: Hayne Blvd., Gannon Rd., Curran Rd., & Jahncke Rd., into 49 Lots.

Submitted June 16, 1976

Surveyor: Eugene I. Estopinal & Assoc.

*E.I. 11/19/76*

HEMARD & WOGAN

S.D. 22/75

Groves 1, 2, 3, 12 and 13, Section 4, Third Municipal District, BB: Hayne Blvd., Gannon, Curran and Jahncke Roads into 149 lots and several streets.

Submitted March 24, 1975  
Surveyor Eugene Estopinal

*Completed Overall - Retired  
File*

Hemard-Wogan

Docket 22/67

Sq. F, Lakeside Park, Third Municipal District, bounded by Dorsett Drive, Hayne Blvd., and Wales St.

Lots 26-A and 27-A out of existing lots 26 and 27.

Surveyor: Orr, submitted 2/2/67

HEMARD & WOGAN

S.D. 188/77

Lots 144A & Parcel Z-2, Lakeshore East Phase I & Lots  
42 & 148, Lakeshore East Phase II, Third M.D., BB:  
Hayne Blvd., Sandpiper Dr., Pass Dr. & Sandy Cove Dr.  
into Lots 144, 145-A 147-A, 148-A & 42-A

Submitted: December 9, 1977

Survey: Eugene I. Estopinal & Assoc.

Certified: 2/3/78

Ratified: 3/15/78

ETIENNE HEMELT, ESTATE OF.

DKT. #144/68

Application for subdivision by widow and heirs.

Pt. Grove 2, section 10, N. O. Lake Shore Id. Co.  
3rd. M. D., Part E bounded by Hayne Blvd., Burke Ave.,  
~~Gurran Rd.~~ and Benson St., into parts E-3 and E-4.  
*Dinkins St.*

Surveyor: Gilbert, Kelly & Couturie

Sub: 11/29/68



Hemel, Mrs. John A. (et al)

S.D.78/88


Resub. of Lots T, S, **I** & J, Square 5088, Third M.D. BB:  
Mexico St., Marigny St., New York St., (side) and  
Mandeville St. (side) into lot J-**I**

*T.A. 12/6/88, F.A. 12/8/88, P.A.A. 1/3/89*

*COB 821, 3010 557-12/21/88*

Submit: 11/23/88


Surveyor: Walker & Avery, INc.



Hemel, John Louis

S.D.78/88


See: Mrs. John A. Hemel, et al



Hemel, Robert August

S.D. 78/88

See: Mrs. John A. Hemel, et al




[Faint, illegible text visible in the right margin, possibly bleed-through from the reverse side of the page.]

Hemel, Ronald Jacob

S.D. 78/88

See: Mrs. John A. Hemel, et al



HEMELT, HENRY

DKT 142/57

3rd Dist., Sq. 1229

Gallier, N. Tonti, Desire, & N. Rochablave Sts.

Certified 8/13/57

Ratified 8/23/57

Hendee Properties, Inc.

S.D. 66/77

Lots 12 thru 16, Square 166; Lots 18 thru 22, Square 171, all in the Fifth Municipal District, bounded by Hendee, Diana, Wagner and Homer Sts. into Lots 13-A and 15-A, Square 166; and Lot 19-A and 21-A in Square 171.

Z.B.M. D-15 - Lots 19 thru 22 and 12 thru 16 in  
a B-1 District, Lot 18 in RD-3

Surveyor J. J. Krebs

Submitted May 20, 1977

*Certified July 12, '77*  
*Ratified Oct. 19, '77*

HENDEE PROPERTIES, INC.

SD 44/72

Portions of Squares 65, 72, 103, 108, 134, 139, 166,  
and 171, Fifth Municipal District, BB: Hendee St.,  
Pelican Ave., Wagner St., and Opelousas St. into  
102 Townhous lots

Submitted - March 17, 1972

Surveyor - J. J. Krebs

HENDERSON, Andrea L. and Jeffrey D. S.D. 40/94  
Jackson

Resubdivision of lots 23-C, 24-C and 25-C, Square 3,  
Tameron Subd., Third M.D., bounded by: West, North, and  
East Tameron Blvd., and Cornerstone Blvd. -side, into  
lots 23-D and 25-D.

Submitted: 8-4-94

Surveyor: Dading, Marques 7 Assoc., Inc.

Certif. 9-29-94

Recertif. 4-17-95

Rat. 10-11-94

Recertif. 4-25-95

Inst. # 103 636 (4-25-95)



Charles C. Henderson

S/D 75/71

Square 199, Fourth Municipal District, bounded by  
Coliseum, Second, Prytania and Third Streets Lot 4  
and part Lot 1 into lots 4A, 4B, and 4C

June 1, 1971

Gandolfo, Kuhn and Associates

HENDERSON, C. C.

DKT 110/52

Sq. 634

Hamilton, Peach, Laurel, Grove, & Marks Sts.

Certified 6/10/52

Ratified 8/12/52

Succession of Hilda Z. Henderson

S.D. 20/75

Undesignated lot in Square 538, Third Municipal District, BB: Poland Avenue, Urquhart, Kentucky and N. Villere Sts. into Lots A-1 and A-2

Submitted March 17, 1975

Surveyor Gilbert, Kelly and Couturie

*Serial Approval - May 6, 1975*

*Ratified - May 21, 1975*

HENDERSON, SARA

DKT 72/51

T. R. HENNING CO., INC.

S.D. 197/81

Lots 8-A and 8-B, Square F, Lakeside Oaks,  
Third M.D., BB: Star St., Curran Rd.,  
Venice Blvd.(side) and Wales St.(side)  
into Lot 8-C

Submitted: Dec. 15, 1981

Surveyor: (C. J. Christina) Universal Land Surveyors

*Cert. 1-19-82 Plat. 2-3-82*

HENNING CONSTRUCTION, INC.

S.D. 18/83

Lots 21,22,23,24, and 25, Sq. 178,  
Edgelake Lnads, Third M.D., BB: Lehighh  
St., Zenith St., Lafourche St. and  
Morrison Rd. into Lots 21-A, 23-A and  
25-A

Submitted: Jan. 31, 1983

Surveyor: Joe Marques (Universal Land)

*T.A. 2-16-83 F.A. 2-18-83 Rat: 3-2-83*

T.R. Henning, Inc. and Henning Construction, Inc.  
(Hattier, Gilbert, et al) S.D. 46/83

Arpents 153, 151 and East  $\frac{1}{2}$  of 149, Section 44, *3rd M.D.*  
Gentilly Lands, BB: Chef Menteur Hwy., Major Dr.,  
Pressburg Dr., Bullard Rd., into 69 lots and  
1 dedicated street

Submitted: April 18, 1983  
Surveyor: Universal Land Surveyors, Inc.

T.A. 5-4-83 Re-Affirmed T.A. 6-15-83  
P.A. 10-5-83 F.A. 6-15-84 Rati. 6-20-84  
*COB 790 Folio 659 6-26-84*

Hennessey, James E.

SD 69/84

See S.D. 69/84 Gattuso, Sam ( Succession).



HENNIGER, EDWARD, R.

S. D. 74/76

Lots 26, 27, 28, 29 Square 23, West End Park,  
Seventh Municipal District, BB; Hay Place, Regent  
St. , New Orleans Hammond Hwy. , and Derbes St. ,  
into Lots 26-A and 29-A.

Surveyor: Walter S. Stone  
Submitted: August 19, 1976

*Certified - 5/2/77*

Henning Construction Co.

S.D. 67/85

See Corpus Christi Parish Credit Union

*Certified - 8-6-85*

*Ratti 8-20-85*

*COB 800 Folio 401 - 8-16-85*

Henning Construction, Inc.

SD 89/85

Resubdivision of Lot 3A, Sec. 5, Third M.D. BB:  
Hayne Blvd., Onedia Street (side), Curran Road (side),  
and Bullard Avenue into Lots 3A-1 and 3A-2.

Submitted: July 22, 1985

Surveyor: Universal Land Surveyors

T.A. 8-6-85

F.A. 8-14-85

T.R.HENNING, INC.

S.D. 18/79

(Lake Forest, Inc.) by (Lama and Couvillion,  
Inc.)

Parcel F-5-R, LaKratt Tract, Former N.O.  
Lakeshore Land Sub., Third M.D., gen. BB:  
Dwyer Rd., Papania Dr., Vienna St. and  
Good Dr. into 22 lots and the extension  
of four streets

Submitted: Feb. 6, 1979

Surveyor: Universal Engineers

*T.A. 9-17-80 R.T.A. 8-5-81 P.A. 12-18-81 F.A. 6-21-82  
Ratified 7-7-82 CC Denied Appeal 11-19-81*

Mr/Mrs Gerald T. Hennings  
Mr/Mrs A. C. Deneumoustier  
Mrs. A. C. Denny

74/69

Square 182, Macarty, Sixth District BB: Walmsley  
Ave, So. Gayoso St., Gen Pershing St., South  
Salcedo St., Lots 14, 15, and 16 into 14-A and 15-A.

Submitted July 7, 1969

Surveyors: Guy Seghers, Jr. and Associates

Henry, Debra A.  
and Henry, Willie , Jr.

SD 15/85

Resubdivision of Lot 2, Square No. 200, Seventh  
M.D. BB: Jeannette St., Eagle St., (side) Birch  
St., (side) and Monroe St. into Lots 1-A, 1-B,  
2-A, and 2-B.

Submitted: February 28, 1985

Surveyor: Gilbert, Kelly and Couturie; Inc.

*T.A. - 3/6/85*  
*F.A. - 3/14/85*  
*COB - 794 - ~~3/25/85~~*  
*Folio - 693*

*Ratified 3-19-85*

HENRY, ETHEL HILLIARD

DK. 189/59

5th Dist. Sq. 2

Ivory, Cut-Off Rd., Isadore, Baird St.(Common St.)

Certified: 11/20/59

HENRY, W. J.

DKT 86/53

Sq. 715

S. Prieur, Robert, S. Johnson, & Jefferson Ave.

Certified 4/9/53

Ratified 9/3/53



Henry, Willie, Jr.

SD 15/85

See Subdivision Docket 15/85 Debra A. Henry and  
Willie Henry, Jr.

HENTON, H.

DKT 111/57

3rd Dist., Sq. 2286

Allen, Lafreniere, Pleasure, & Annette Sts.

Approved 7/16/57

HERBERT--BUCK

DKT 56/57

66th Dist., SQ. 449

Upperline, Dryades, Robert, & Baronne Sts.

Certified 4/9 /57

Ratified 4/16/57

HERBST AND CHARBONNET

S. D. 81/74

Lots 9-B and 12-A, Square 109, Sixth Municipal District, BB: Calhoun, Magnolia and S. Robertson Streets into Lots 12-A-1 and 9-A

Submitted August 7, 1974

Surveyor J. J. Krebs

Final Approval August 26, 1974

Ratified October 2, 1974

HERBST, CORNELIA C.

S.D. 157/81

Lot 12-A-1, Square 109, Burtheville, Sixth  
M.D., BB: Calhoun St., S. Robertson St.,  
Tulane University(side) & Magnolia St.(side)  
into Lots 12-A-2 & 11-A

Submitted: Oct. 1, 1981

Surveyor: Errol Kelly (Gilbert, Kelly & Couturie)

*CPC Denied 10-21-81*

HERBST, Mrs. Cornelia Carnahan            S.D. 60/72  
DARDIS, Rosemary Ann Charbonnet  
DARDIS, John Joseph  
CHARBONNET, Harry, N.

Lots 9-A, 11, 12, 13 and 14-A 1, Square 109, Sixth  
Municipal District, BB: Calhoun St., Magnolia St.  
(side), Tulane University, and S. Robertson St.  
into Lots 9-B, 12-B and 14-A 2

Submitted - April 26, 1972  
Surveyor - J. J. Krebs

*Final approval 5/8/72*

Hereford, M/M Edward J.

S.D. 29/88

Resub. of portions of lots 1 & 2, Sq. 166, (formerly Old Square 25-B) Seventh M.D. BB: Dante St., Plum St., Cambronne St., (side) and Willow St., (side) (formerly Poplar St.) into lots 1-A & 2-A

T.A. 4/19/88

9/2/88 In Active see new S.D. 59/88

Submit 3/30/88

Surveyor: BFM Corp.

Greater N.O.

Homestead Assoc.

HERESY, INC.

S.D. 128/80

Phase II Rue Bienvinue

Overall S.D. 129/69 + 40/69

Lot Z, LaKratt Tract, Sec 2, Eastshore Village,  
Third M.D., BB: Curran, Morrison and Vincent  
Roads and Avon Park Blvd. into 22 lots and  
Parcel Z-1

Submitted: Sept. 8, 1980

Surveyor: J. E. Dixon

R.T.A. 9/15/80

Rat. 1/7/81

P.A. 9/25/80

F.A. 12/18/80

~~Rat. 11/9/81~~



Heresy, Inc. (Rue Bienveun Phase III)

S.D. 79/81

Parcel Z, LaKratt Tract, Section 2,  
Third M.D., BB: Vincent Rd., Curran Rd.,  
Avon Park Blvd. & Morrison Rd. into  
86 lots + 3 streets

Submitted: May 14, 1982

Surveyor: J.J.Krebs

R.T.A. 5-18-81

P.A. 8-4-81

Appr. St. Ded: 9-16-81

R.T.A. 4-22-82

P.A. 6-1-82

F.A. 6-1-82

Ratified 6-2-82

HERESY, INC. (BY MICHAEL TIMMERMAN)

S.D. 34/79

Parcel X, Eastshore Village, Norwood Park Extension,  
BB: Curran Rd., Forum Blvd., Emory Rd. and Paris  
Rd. into 35 lots. (Part C)

Submitted: March 23, 1979

Surveyor: Lucien C. Cassen P.A.C 4/17/79 R.T.A. 5/16/79

Ratified 8/6/80, R.P.A. 8/1/80, F.A. 8/1/80

P.A. 9/27/79

Heresy, Inc.

S. D. 130/79

Lots C-1 and D, Section 2, LaKratt Tract, Third  
M. D. BB: Curran Rd. , Vincent Rd. , Morrison Rd.  
and Avon Park Blvd. into Lots 1 thru 9 and Parcel Z.

Submitted: October 2, 1979

Surveyor: J. E. Dixon and Associates

R. T. A. 10-24-79 P. A. 1-17-80 F. A. 4-21-80

HERITAGE ENTERPRISES

S.D. 129/82

Lots 16 thru 27, Square 4, Cypress Acres,  
Fifth M.D., BB: Westpark Court, Cypress  
Acres Dr., Vespasian St., Murl St.(side)  
and Gen. DeGaulle Dr.(side) into Lots  
107 thru 124

Submitted; Aug. 18, 1982

Surveyor: (John Marshall) J.J.Krebs

*R.T.A. 8-30-82*

*Withdrawn 2-9-83*

HERITAGE ENTERPRISES

S.D. 108/82

Lots 2-14, Sq. 1; Lots 1-23, 28-30, & 35-43, Sq. 2;  
Lots 6-16, Sq. 3; & Lots 6-9, 16-27, 29-33, Sq. 4;  
Cypress Acres, Fifth M. D., BB: Cypress Acres  
Dr.(side), Gen. DeGaulle Dr.(side), Murl St.(side),  
Wall Blvd., Pinewood Ct. & Westpark Court  
into 212 Lots in serveral Sqs.

Submitted: July 13, 1982

Surveyor: (John Marshall) J. J. Krebs

*T.A. 8-4-82 R.T.A. 10-6-82 F.A. 11-11-82*  
*Rati- 11-17-82*

HERITAGE ENTERPRISES

S. D. 34/82

Lots 1 thru 5 and 10 thru 14, Square 4,  
Cypress Acres, Fifth M. D., BB: Vespasian St.,  
Cypress Acres Dr., Westpark Court, and  
Victory Dr. (side) into Lots 1A thru 1D,  
2A thru 2D, 3A thru 3D, 4A, 4B, 10A thru 10D,  
11A thru 11D, 12A thru 12D, 14A and 14B

Submitted: March 4, 1982

Surveyor: (John Marshall) J. J. Krebs

*T.A. 3-24-82 F.A. 5-10-82 Plat. 5-19-82*

Heritage Enterprises &  
U. S. Home Corporation

S.D. 109/80

Parcel 5-A, Lots 5-1 thru 5-6, & Lot E-1 (Tunisburg),  
Square 5, Cypress Acres Subdivision, Fifth M.D,  
BB: Westbend Parkway, Vespasian St., Cypress  
Acres Dr., and Wall Blvd. into Lots 5A-1 & 5 A-2

Sybmited July 30, 1980  
Surveyor Richard E. Grosch

*Cert. 9-29-80 Rat. 10-22-80*

Heriage Enterprises  
(by H. M Waltemath)

S. D. 106/79

Parcel 4-B, Cypress Acres, Section 4, Fifth M. D.  
BB: Wall Blvd., Westbend Pkwy., Vespasian St. and  
Halsey St. into 52 lots *and 3 private streets.*

Submitted: August 27, 1979  
Surveyor: J. J. Krebs

*In Active File*



HERITAGE ENTERPRISES S.D. 20/79  
(Cypress Acres, Section III)

Parcel 4-C and Parcel 5, Portion of Cazelar Planation,  
Fifth M. D., BB: Westbend Parkway, Vespasian St.,  
Wall Blvd. and Cypress Acres Dr. into Lots 4C-1 thru  
4C-15 and 5-1 thru 5-6, Section III.

Submitted: February 7, 1979

Surveyor: John F. Marshall

T.A. 2/21/79

F.A. 5/9/79

Ratified 5/16/79

HERITAGE ENTERPRISES      S.D. 95/78  
(by H. M. Waltemath)

Lots 1, 3, 5 and Sq. 25, Tunisburg, Fifth M. D.,  
gen. BB: Cypress Acres Dr., Gen. De Gaulle Dr.,  
Westbend Parkway and Wall Blvd. into 143 lots and  
one dedicated street.

Submitted: 6/6/78

Surveyor: J. J. Krebs and Sons, Inc.

*T.A. 7/5/78*

*Rescinded T.A. 12-3-80*

HERITAGE ENTERPRISES

S.D. 5/76

Lots Y, 211, 212, 213, and 214, Square D, Section 2,  
Fifth Municipal District, BB: Grand Canyon Dr.,  
Park Timbers Dr. and Yosemite Dr. into Lots 210-A,  
211-A, 212-A, 213-A and 214-A

Submitted January 29, 1976  
Surveyor J. M. Krebs

*2-13-76 Certified*

*3-3-76 Ratified*

HERITAGE ENTERPRISES

S.D. 113/75

Lots X, 207, 208, 209 and 210, Square D, Park  
Timbers Subdivision, Fifth Municipal District,  
BB: Grand Canyon Dr., Park Timbers Dr., Yosemite  
Dr. into Lots 205A, 206A, 207A, 209A and Y

Submitted December 26, 1975  
Surveyor J. J. Krebs

*Certified* 1-20-76  
*ratified* 2-4-76

HERITAGE ENTERPRISES

S.D. 112/75

Lots X, 302, 303, 304, and 305, Square G, Park  
Timbers, Fifth Municipal District, BB: Yosemite,  
Kings Canyon Dr., Olympic Court and Everglades  
Dr. into Lots 300-A, 301-A, 303-A, 304-A and 305-A

Submitted December 22, 1975  
Surveyor J. J. Krebs

*Certified 1-20-76*  
*Ratified 2-4-76*

Lots 296 thru 301, Square G, Section 2, Park Timbers,  
Fifth Municipal District, BB: Yosemite, Kings  
Canyon Dr., Olympic Court and Everglades Dr.  
into Lots 296-A, 297-A, 298-A, 299-A and X

Submitted November 6, 1975  
Surveyor J. J., Krebs

*Certified 12-10-75*  
*Latjeus 1-26-76*

HERITAGE ENTERPRISES

S.D. 92/75

Lots 201 thru 206, Square D, Section 2, Park  
Timbers, Fifth Municipal District, BB: Grand  
Canyon Dr., Park Timbers Dr., and Yosemite Dr.,  
into Lots 201½-A, 202-A, 203-A, 204-A and X

Submitted November 6, 1975  
Surveyor J. J. Krebs

*Certified* 12-10-75

*Revised* 1-21-76

(PARK TIMBERS)  
Section 3

*Heritage  
Enterprise*

S.D. 159/73

Tract XX-1, Section 3, a portion of West New Orleans  
Subdivision and a portion of Cazelar Plantation, Lot 26,  
BB: Lennox Blvd., Norman Canal, Evergaldes Drive,  
and Yosemite Dr. into 97 lots

Surveyor J. J. Krebs

Submitted 10/19/73

*Intations on over-all (S.D. 69/72)*

*Revised T.A. signed 11/12/73*

*Final Approval 10/4/76*

*Ratified 12/15/76*



(Park Timbers Section II)  
HERITAGE ENTERPRISES, INC.

S.D. 142/73

Tract XX subdivided into Tracts Z, XX-1 and XX-2  
COB 728 - Folio 374 - Krebs - 10/8/74

Therefore, Section II , BB: Gen. De Gaulle Dr.,  
Algiers Outfall Canal, Lennox Blvd. & Nolan Canal  
into 136 lots and several dedicated streets.

Submitted October 15, 1973

T. A. - under overall S. D. 69/72

R. T. A. Nov. 12, 1973

P. A. Dec. 12, 1973

*F.A. 2/28/75*

HERNANDEZ, NORMAN J.

DK. 29/59

2nd Dist. Sq. 48-B

Canal Blvd., Louis XIV, Conrad, Walkar St.

Certified: 3/3/59

Ratified: 3/25/59

Hero Lands Co., New City Co.,

S.D. 22/90

M/M Samuel B. Katz, M/M Marvin Jacobs  
Harold E. Wall, Jr. & the City  
of New Orleans

Resub. of portions of Squares 141, 142, 143, 144 & West  
New Orleans, Subd. & portions of Netto, Bousloug,  
Kellett, Hero and Norman St., Fifth M.D. BB: Lennox Blvd.  
Lakewood Country Club Estates & Tullis Dr. & Norman St.  
into lots 1 Thru 21, Square 142-A.

T.A. 7/10/90

F.A. 2/13/91

Ratified. 2/19/91

Instr# 32297

2/20/91

Submit: 5/11/90

Surveyor: Walker & Avery, Inc.

HERO LANDS CO.

S.D. 102/80

see New City Co. & Hero Lands Co.

HERR, MRS. RICHARD D.  
SCHLEH, WALTER T.

SD 41/78

Lot L7C2H, Section 13, LaKratt Tract, Third M.D.,  
BB:(<sup>Harbor Circle</sup>Morrison Rd.), Industrial Canal, Hayne Blvd. and  
Townsend Place into Lots 1, 2, 3 & 4

Submitted: March 6, 1978  
Survey: Walker & Avery, Inc.  
Final Approval: 4/25/78  
Ratified: 6/7/78

HERRIN, HORACE

DKT 102/52

Sq. 286

Constantinople, Chestnut, Marengo, & Coliseum St.s

HERMAN, E.

S.D. 68/93

see : Humphrey H, at all

HERY, MRS. A.

DKT 226/53

Sq. 358

Orleans, N. Broad, St. Peter, & N. White Sts.

Certified 8/24/53

Ratified 12/8/53



HERZOG COURT

DK. 81/56

3rd. Dist. Lot & Sq. A

Warfield, Stemway, Chef Hwy., Herzog Court

Withdrawn

HERZOG-GOOD CORP.

DKT 178/57

3rd Dist., Section 39

Warfield, Stemway, Dwyer Canal & Skyvue Theatre

Certified 10/8/57

HERZOG-GOOD CORP.

DKT 223/56

3rd Dist., Sec. 39

Chef Hwy, Stemway, Dowman Rd., & Warfield

Tentative Approval 8/28/56

Preliminary Approval 11/13/56

Herzog, Mrs. Henry

Dkt 112-65

Sq. 2468, Third District, BB. Elysian Fields, Sere, St.  
Denis and Frenchmen.

Lots 7-C and 8-B out of Lots 7, 8, pt. 11 and pt. 9.

HERZOG, MRS. H.

DKT 220/54

Sq. 2468

Frenchman, Elysian Fields, Sere St., & St. Dennis Sts.

Certified 10/28/54

Ratified 12/28/54

HESS, MRS. HENRY  
HARWELL, MRS. G. H.  
MEYER, MRS. MYRTLE H.

DKT 30/62

3rd Dist., Sq. 656  
Piety, N. Claiborne, Desire, & N. Robertson Sts.

Tentative Approval 3/1/62

Heumann, Mr. & Mrs. Donald

Resub. of lots 14, 15, and part of 13 and 16., Square 77,  
Seventh M.D. bounded by: St. Charles Ave., Cherokee St.,  
Hampson St., and Lowerline St., into lots 14-A, 15-A,  
and 16-A. instr. No. 47689 2/6/92 T.A. 12/17/91

F.A. 2/4/92 Ratified 2/25/92

Submitted: November 9, 1991

Surveyor: J.J. Krebs & Sons, Inc.

Heumann, Donald O. (M/M)

S.D. 22/87

Resub. of lots 14, 15 & 15, & pt. of lots 13 & 16;  
Square 77, Seventh M.D. BB: St. Charles Ave.,  
Cherokee St., Hampson St. (side) and Lowerline  
St. into lots 14-A, 15-A & 16-A

*Withdrawn 2/3/92*  
*See S.D. 59/91*

Submit: 4/1/87

Surveyor: J.J. Krebs



HEUMANN, DONALD O.

S.D. 27/94

Resubdivision of lots 17-A and 19-A, Square 77, Seventh  
M.D., bounded by: Cherokee, Hampson, Lowerline Streets,  
and St. Charles Avenue, into lots: 19-A-1, 17-A-1 and  
17-A-2.

T.A. 8-9-94

Rat: 12-13-94

F.A. 12-6-94

Justi # 97891 (12-19-94)

Submitted: 5/17/94

Surveyor: KLL Consultants, Inc.

Heumann, Donald O.

Dkt. 39-65

Sq. 77, Seventh District, B.B. Cherokee St.,  
St. Charles Ave., Lowerline St., and Hampson St.  
Lots 17-B and 17-C out of Lot 17-A

HEYMANN, MARGUERITE S.

DKT 31/50

Hibernia Community Development S.D. 88/96  
corporation, Inc.

Resubdivision of lots 20, 21, and 22, Square  
14, ST. Claude Subd., Third M.D. BB:N. Villere  
Delery and Urville STs. and the U.S.  
(Jackson) Barracks, into lots 20-A and 22-A

Submitted: 12/16/96  
Surveyor: Treigle

Inst. # 136124

C.A. 2/17/97  
Lat. 3/4/97

3/4/97

Hibernia Community Development S.D. 14/97  
Corporation

REsubdivision of lots 1 thru 24, A,B,and C,  
Square 911, Third M.D. BB: Pauger, N. Johnson,  
Touro, and N. Prieur Sts. into lots 1-A,thru  
24-A

submitted: 2/14/97

Surveyor: Krebs, LaSalle

R.H. 3/25/97

T.A. 3/25/97

F.A. 6/24/97  
Rat. 7/8/97

Inst. # 142903 7/10/97

Hibernia community Development  
Corp., Inc.

S.D. 28/98

Resubdivision of lots 18, 19 & 20, on Square  
1373, in the Third M.D. BB: Lincoln Court, Law,  
St. Anthony and N. Dorgenois Sts. into lots  
18-A, 19-A & 20-A

Submitted: 3/13/98

Surveyor: Gilbert, Kelly

Hibernia Homestead and Savings Assoc.  
(for Baskin Robbins, Inc. by James S. Davis)  
Z.D. 16/82

Portion of Lot X, Square 85, Seventh M.D.,  
BB: S. Carrollton Ave., Maple, Dublin and  
Hampson Sts.

CONDITIONAL USE: Fast Food Restaurant in  
a B-2 District  
ZBM: A-13

Resub. of lots A, 1, 2A, S, T and an undesignated lot,  
Square 237, First M.D., bounded by: Howard Ave.,  
Baronne St., Calliope St. and Carondelet St. into  
lots FR and HB instr. # 46872 1-16-92 T.A. 10/22/91  
F.A. 1/2/92 Ratified 1/14/92

Submitted: Sept. 20, 1991

Surveyor: Gandolfo, Kuhn and Assoc.



S. D. 85/79 Hibernia National Bank  
: (Willowbrook Phase III)

Lots 10-B-6-Band 10-B-7-B Former Faubourg De  
Montluzin, Third District, Michoud Tract BB:  
Michoud Blvd., Levee No. 33., Alcee Fortier Blvd.  
and Dwyer Rd. into Willow brook Subdivision  
Phase III ( 198 lots and 7 streets ).

Submitted July 17, 1979 Surveyor - Gandolfo, Kuhn,  
Luecke & Associates

P.A.C. 7-24-79 T.A. 8-1-79 P.A. 1-14-80  
F.A. 9-12-83 Rat. 9-21-83 Re-App. 11-21-83  
Re Rat. 12-7-83

HIBERNIA NATIONAL BANK

S.D. 103/75

Lot 29A-5B, Section 22, La Kratt Tract, Third  
Municipal District, BB: Crowder, Lake Forest Blvd.,  
I-10, and Benson Road into Lots 29A-5B1 and 29A-5B2

Submitted December 2, 1975

Surveyor John Luecke

*Certified Jan. 30, 1976*

*Ratified March 3, 1976*

Hibernia National Bank

S.D. 12/74

Lot D, Square 56, Sixth Municipal District,  
BB. Hurst, Pine, Benjamin, and Broadway  
Streets, into Lots D-1, D-2, and D-3.

Submitted: January 29, 1974

Surveyor: John Walker

*Certified - Feb. 18, 1974*

*Ratified - March 6, 1974*