NONE
N
S
W
E
SCALE IN FEET
0 100 200 300 400 500
LAKE PONTCHARTRAIN
RIGOLETS
P
Z.D. 47-82 ORD. 9358 M.C.S.
LIGHT
NU
CU
LA. HIGHWAY 433
FORT PIKE BRIDGE
U.S. HIGHWAY 90
FORT PIKE STATE MONUMENT
ST. TAMMANY PARISH
ORLEANS PARISH
GEOGHEGAN CANAL
WEST DOUBLE BAYOU
OFFICIAL ZONING MAP
APPROVED AND ADOPTED AS PART OF CAL. ORD. NO. 4599
APPROVED AND MADE PART OF M.C.S. ORD. NO. 4264
ADOPTED 4/23/70
"MAYOR
PREPARED BY CITY PLANNING COMMISSION, REVISED 1970
REVISED 07/12/2010
Q-8
Q-7

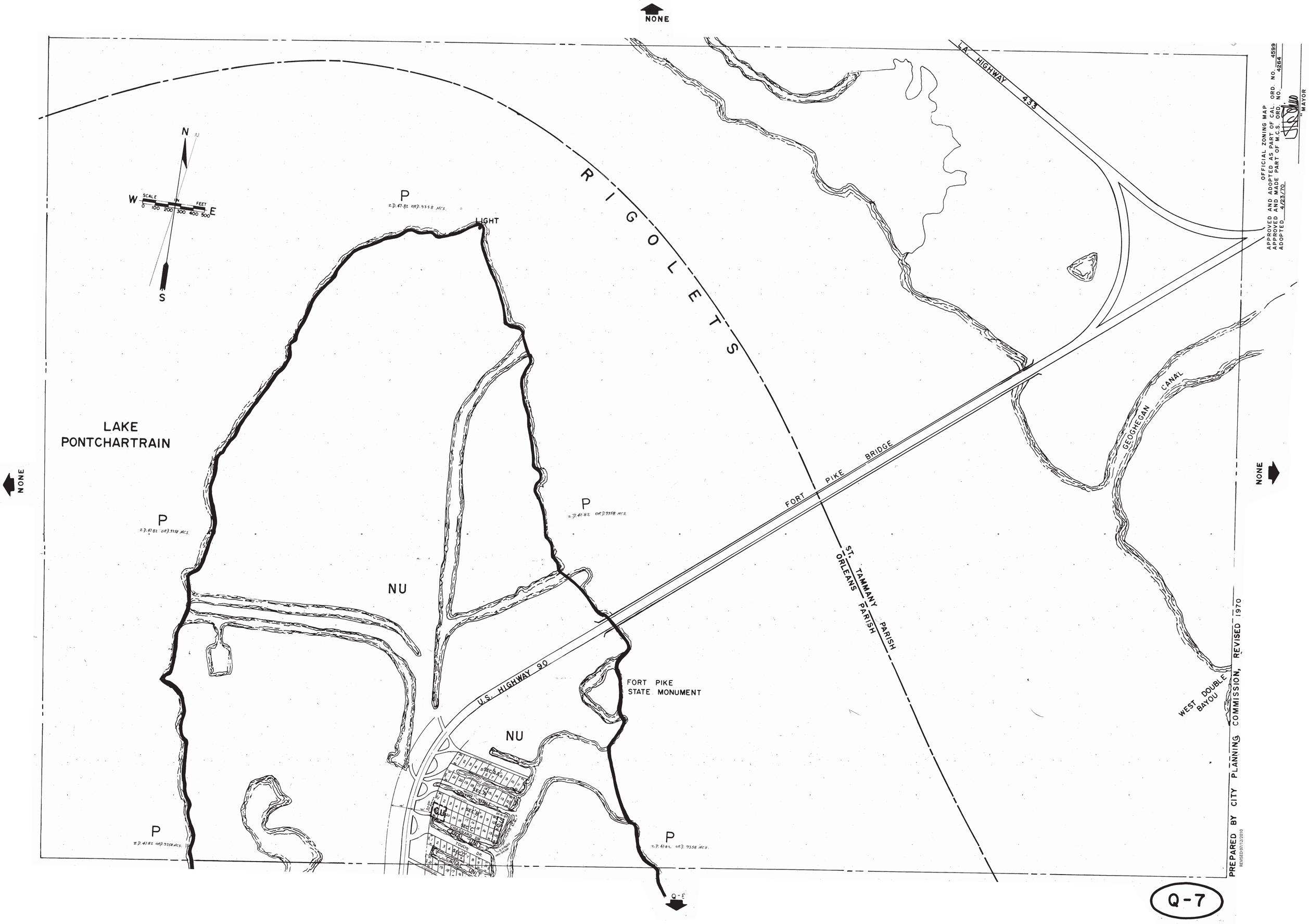
NONE
LA. HIGHWAY 433
RIGOLETS
N
W
E
S
SCALE IN FEET
0 100 200 300 400 500
P
Z.D. 47.82 ORD. 9358 MCS.
LIGHT
LAKE PONTCHARTRAIN
NONE
NONE
P
Z.D. 47.82 ORD. 9358 MCS.
P
Z.D. 47.82 ORD. 9358 MCS.
NU
FORT PIKE BRIDGE
ST. TAMMANY PARISH
ORLEANS PARISH
GEOGHEGAN CANAL
U.S. HIGHWAY 90
FORT PIKE STATE MONUMENT
NU
WEST DOUBLE BAYOU
CU
P
Z.D. 47.82 ORD. 9358 MCS.
P
Z.D. 47.82 ORD. 9358 MCS.
Q-3
OFFICIAL ZONING MAP
APPROVED AND ADOPTED AS PART OF CAL. ORD. NO. 4599
APPROVED AND MADE PART OF M.C.S. ORD. NO. 4264
ADOPTED 4/23/70
"MAYOR
PREPARED BY CITY PLANNING COMMISSION, REVISED 1970
REVISED 07/12/2010
Q-7

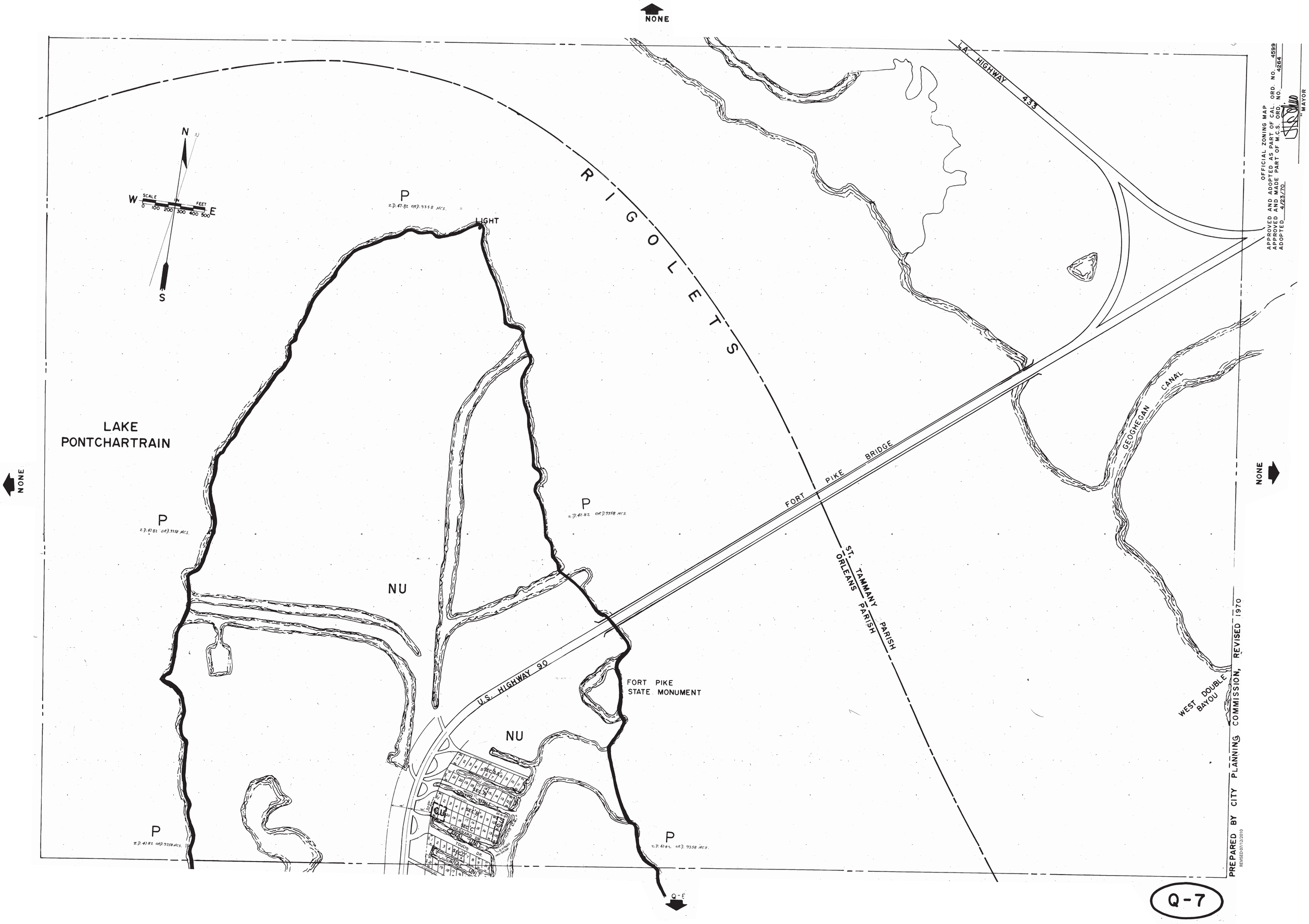
NONE
LA. HIGHWAY 433
RIGOLETS
N
W
E
S
SCALE IN FEET
0 100 200 300 400 500
P
Z.D. 47.82 ORD. 9358 MCS.
LIGHT
LAKE PONTCHARTRAIN
NONE
P
Z.D. 47.82 ORD. 9358 MCS.
P
Z.D. 47.82 ORD. 9358 MCS.
NU
FORT PIKE BRIDGE
ST. TAMMANY PARISH
ORLEANS PARISH
GEOGHEGAN CANAL
NONE
U.S. HIGHWAY 90
FORT PIKE STATE MONUMENT
NU
WEST DOUBLE BAYOU
CU
P
Z.D. 47.82 ORD. 9358 MCS.
P
Z.D. 47.82 ORD. 9358 MCS.
Q-8
OFFICIAL ZONING MAP
APPROVED AND ADOPTED AS PART OF CAL. ORD. NO. 4599
APPROVED AND MADE PART OF M.C.S. ORD. NO. 4264
ADOPTED 4/23/70
"MAYOR
PREPARED BY CITY PLANNING COMMISSION, REVISED 1970
REVISED 07/12/2010
Q-7

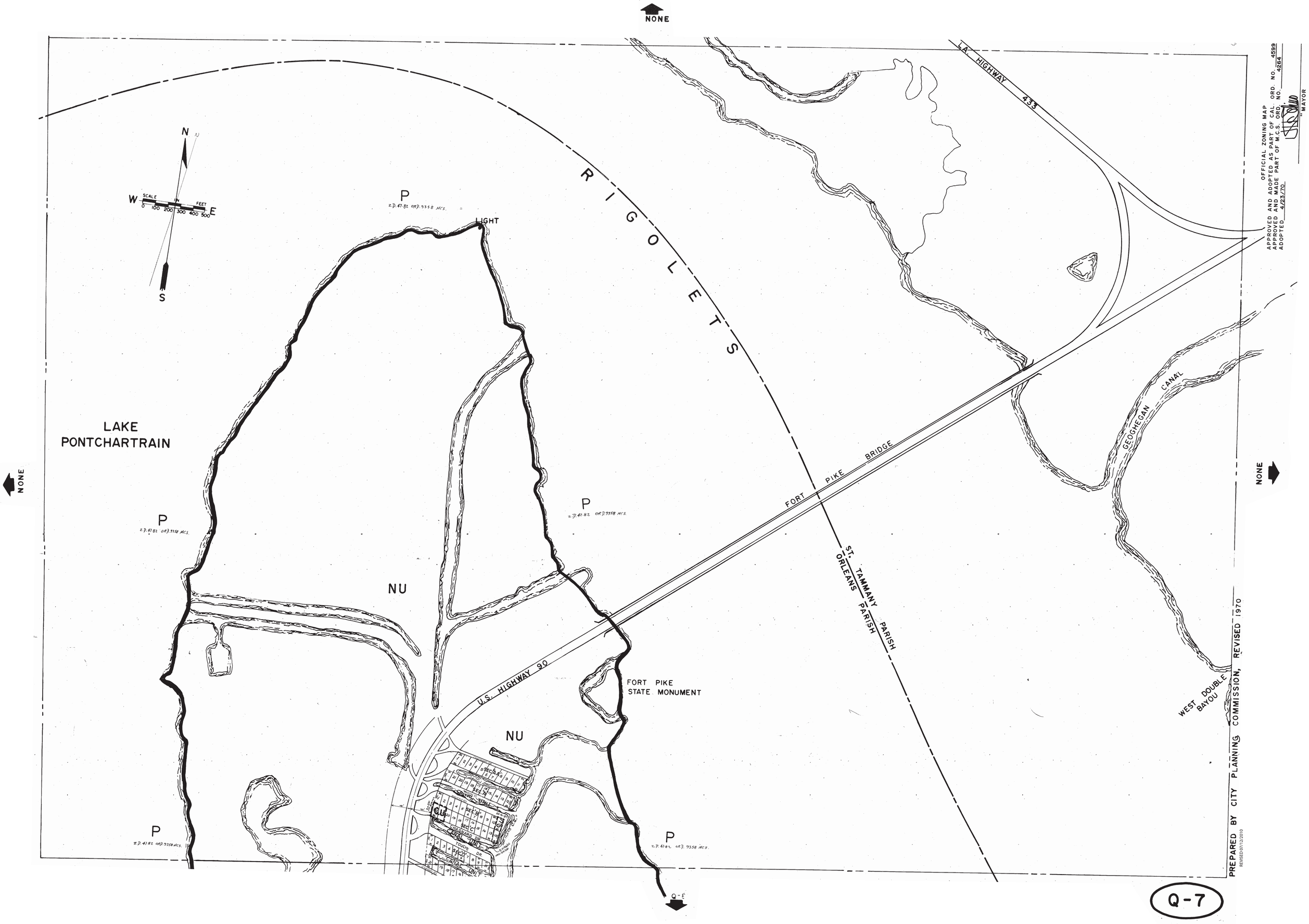
NONE
LA. HIGHWAY 433
RIGOLETS
N
W
E
S
SCALE IN FEET
0 100 200 300 400 500
P
Z.D. 47.82 ORD. 9358 MCS.
LIGHT
LAKE PONTCHARTRAIN
NONE
P
Z.D. 47.82 ORD. 9358 MCS.
P
Z.D. 47.82 ORD. 9358 MCS.
NU
FORT PIKE BRIDGE
ST. TAMMANY PARISH
ORLEANS PARISH
GEOGHEGAN CANAL
NONE
U.S. HIGHWAY 90
FORT PIKE STATE MONUMENT
NU
WEST DOUBLE BAYOU
CU
P
Z.D. 47.82 ORD. 9358 MCS.
P
Z.D. 47.82 ORD. 9358 MCS.
Q-8
OFFICIAL ZONING MAP
APPROVED AND ADOPTED AS PART OF CAL. ORD. NO. 4599
APPROVED AND MADE PART OF M.C.S. ORD. NO. 4264
ADOPTED 4/23/70
"MAYOR
PREPARED BY CITY PLANNING COMMISSION, REVISED 1970
REVISED 07/12/2010
Q-7