



MASTER PLAN APPLICATION

APPLICATION FOR AMENDMENT TO

PLAN FOR THE 21ST CENTURY: NEW ORLEANS 2030 (THE MASTER PLAN)

Complete Application Required: Use this form for all requests to amend Plan for the 21st Century: New Orleans 2030 (the Master Plan). The City will not process an application that does not have all the required items. To accept your application, each of the items listed under Required Components must be submitted at the same time.

Early Consultation: Prior to submitting an application, the applicant is required to set up a pre-application conference meeting with a City Planner to discuss the proposal. City Planning staff will provide the applicant with assistance and information on the application feasibility, decision criteria, review time, and whether a Neighborhood Participation Program (NPP) meeting is required.

Application Acceptance: All applicants are required to bring in one copy of the application package for informal review by a staff planner, prior to the formal application to ensure that the application is complete. Applications will be accepted at the City Planning Commission between 8:00 AM and 5:00 PM Monday through Thursday and between 8:00 AM and 3:30 PM Friday. No appointment is necessary for the formal application submittal; however, an appointment with a City Planner is necessary for the early consultation. Mailed, faxed or e-mailed applications will not be accepted.

Purpose: The Master Plan is a long-term vision for the future of New Orleans. It contains policy recommendations across a spectrum of topics, but with a particular focus on the built environment. Amendments reflecting updated information, changing trends, best practices, or community goals are generally either text changes or revisions to the Future Land Use Map (FLUM). Text amendments affect the policies of the comprehensive plan on a City-wide level. Map amendments influence the potential uses and development of specific properties. A FLUM amendment may affect a site's zoning designation when zoning is revised comprehensively or when a zoning change application is submitted. Text and map amendments must be consistent with the overall policy intent of the Master Plan. Justification for the change(s) within the context of the Master Plan is the responsibility of the applicant.

When to Apply and Process: In 2016, the amendment application period will begin on April 25th and close on July 29th. Once the amendment application packet is submitted for review, the City Planning Commission will arrange a public meeting and publish a notice in a local newspaper of general circulation at least fifteen days in advance of the meeting. In addition to the public meetings, the City Planning Commission will hold a public hearing(s) to approve, approve with modifications, or disapprove the proposed amendments. A staff report and recommendations will be available to aid the discussion. The Planning Commission's recommendation will be forwarded to the City Council for final disposition.

REQUIRED COMPONENTS

Amendment to Text of Master Plan

- Completed application form
- Reasons for change may address the following criteria:
 - Public benefits from the proposed change
 - Health, safety & welfare
 - Evaluation of current public policy
 - Other factors
- FEE: \$1,500 (Only applies to Descriptions of Future Land Use Categories of Ch.14,Sec.C)

Accepted forms of payment include check, cashier's check, money order, Visa, MasterCard, & Discover.

Amendment to Future Land Use Map

- Completed application form (must be the property owner)
- Neighborhood Participation Program Report (see NPP Resource Guide)
- Reasons for change may address the following criteria:
 - Change in land use trends
 - Impacts on neighboring property
 - Evaluation of existing zoning classification & the current future land use classification
 - Public benefits from the proposed change
 - Health, safety & welfare
 - Other factors
- Photographs of subject site
- FEE based on table below

Lots 0-4,999 sq ft	\$1,000	Lots 25,000-74,999 sq ft	\$3,000
Lots 5,000-24,999 sq ft	\$2,000	Lots 75,000 sq ft or more	\$4,000

TO BE COMPLETED BY CPC STAFF

Intake Planner _____ Date Received _____
Amount Received _____ Planning District _____



MASTER PLAN APPLICATION

REQUEST FOR CHANGE IN TEXT OF MASTER PLAN

REQUESTS OPEN TO ALL RESIDENTS

For text amendment changes, including changes to graphics, tables, or maps, the applicant must provide the chapter as well as the page number of the amendment that the applicant wishes to change. Proposed additions to the text should be underlined; proposed deletions from the text should be indicated by strikethrough. If the change is for a graphic, table, or map other than the Future Land Use Map(s), indicate the volume, chapter, and page number along with the title of the graphic, table, or map.

Volume 2 Chapter(s) 5 Page No(s) 5.1-5.43 Title(s) Neighborhoods and H

Attach a copy of current graphic, table, or map, if applicable.

Specific proposed change to text (if necessary, applicant may submit additional sheets):

HousingNOLA is attaching sheets to specify changes to the text of the Master Plan for the entirety of Volume 2, Chapter 5: Neighborhoods and Housing. The attached sheets include comments on all sections of Volume 2, Chapter 5. Exact text changes are suggested by underline (with bolding) for additions and strikethrough for deletions.

REQUEST FOR CHANGE TO FUTURE LAND USE MAP

MAY BE REQUESTED BY OWNER OF PROPERTY(S)

For a change to a Future Land Use Map, there must be a clear description and map of the boundaries. The request should indicate the present Future Land Use Map designation and the designation that is being requested for the area. If more than one category is being requested, precise boundaries of each requested land use designation must be described and indicated on maps. A statement describing the reasons for the requested change must be included in the application.

Boundaries of Area (A separate application is needed for each non-contiguous property) _____

N/A

Municipal Address(es) _____

Square Number(s) _____ Lot Number(s) _____

Tax Bill Number(s) _____

Square footage of area _____

Future Land Use Map Designation (current status) _____

Proposed Future Land Use Map Designation _____



City Planning
Commission



Date _____

Tracking Number _____

MASTER PLAN APPLICATION

APPLICANT INFORMATION FOR AMENDMENTS TO THE MASTER PLAN

APPLICANTS FOR AMENDMENTS TO FUTURE LAND USE MAPS (FLUM) MUST BE THE OWNER OF THE SUBJECT PROPERTY

Applicant Type: ☒ Organization ☐ Public official/agency ☐ Individual citizen ☐ Property owner ☐ Other

Applicant Name (and org. name if applicable) HousingNOLA

Address 4640 S. Carrollton Ave, Suite 160

City New Orleans

State LA

Zip 70119

Phone 504.224.8301

Email address amorris@housingnola.org

Applicant Type: ☒ Organization ☐ Public official/agency ☐ Individual citizen ☐ Property owner ☐ Other

Applicant Name (and org. name if applicable) Greater New Orleans Housing Alliance

Address 4640 S. Carrollton Ave, Suite 160

City New Orleans

State LA

Zip 70119

Phone 504.224.8301

Email address amorris@gnoha.org

Applicant Type: ☐ Organization ☐ Public official/agency ☐ Individual citizen ☐ Property owner ☐ Other

Applicant Name (and org. name if applicable) _____

Address _____

City _____

State _____

Zip _____

Phone _____

Email address _____

Applicant Type: ☐ Organization ☐ Public official/agency ☐ Individual citizen ☐ Property owner ☐ Other

Applicant Name (and org. name if applicable) _____

Address _____

City _____

State _____

Zip _____

Phone _____

Email address _____

Applicant Type: ☐ Organization ☐ Public official/agency ☐ Individual citizen ☐ Property owner ☐ Other

Applicant Name (and org. name if applicable) _____

Address _____

City _____

State _____

Zip _____

Phone _____

Email address _____



Date _____


Tracking Number _____

MASTER PLAN APPLICATION

ACKNOWLEDGMENTS

If ownership is joint, each owner must be listed. If multiple squares, then applicants must own not less than 50% of the land for which the amendment is requested. If ownership is a partnership, the Partnership Agreement must be included. If ownership is a corporation, Articles of Incorporation and a Board Resolution authorizing an individual or agent to sign on its behalf. If ownership is an LLC, Articles of Organization and legal documentation authorizing an individual or agent to sign on its behalf must be included. If necessary, applicant may be required to submit proof of ownership documents, such as copies of a recorded act of sale, act of exchange, act of donation, or other documents.

I (we) hereby affirm that ownership and property information presented on this application is current and accurate and I (we) acknowledge that inaccurate or incomplete ownership, improper authorization, or property identification will make this application and resulting actions null and void. I (we) the undersigned owner or authorized agent of the area of land described above, hereby submit for your approval the above-stated request.

Applicant Signature  Date 8/31/16

Applicant Signature _____ Date _____


(Notarization is only required for application subject to a fee.)

STATE OF LOUISIANA, PARISH OF ORLEANS

Before me, the undersigned authority, personally appeared the person(s) whose signatures are affixed above, all of the full age of majority, who declared under oath to me, Notary, that they are the owners or authorized agents of the property described above, and that their signatures were executed freely and voluntarily and that they are duly qualified to sign.

Sworn and subscribed before me this _____ day of _____ 20 ____ .

My Commission Expires _____





MASTER PLAN APPLICATION

APPLICATION FOR AMENDMENT TO PLAN FOR THE 21ST CENTURY: NEW ORLEANS 2030 (THE MASTER PLAN)

Complete Application Required: Use this form for all requests to amend Plan for the 21st Century: New Orleans 2030 (the Master Plan). The City will not process an application that does not have all the required items. To accept your application, each of the items listed under Required Components must be submitted at the same time.

Early Consultation: Prior to submitting an application, the applicant is required to set up a pre-application conference meeting with a City Planner to discuss the proposal. City Planning staff will provide the applicant with assistance and information on the application feasibility, decision criteria, review time, and whether a Neighborhood Participation Program (NPP) meeting is required.

Application Acceptance: All applicants are required to bring in one copy of the application package for informal review by a staff planner, prior to the formal application to ensure that the application is complete. Applications will be accepted at the City Planning Commission between 8:00 AM and 5:00 PM Monday through Thursday and between 8:00 AM and 3:30 PM Friday. No appointment is necessary for the formal application submittal; however, an appointment with a City Planner is necessary for the early consultation. Mailed, faxed or e-mailed applications will not be accepted.

Purpose: The Master Plan is a long-term vision for the future of New Orleans. It contains policy recommendations across a spectrum of topics, but with a particular focus on the built environment. Amendments reflecting updated information, changing trends, best practices, or community goals are generally either text changes or revisions to the Future Land Use Map (FLUM). Text amendments affect the policies of the comprehensive plan on a City-wide level. Map amendments influence the potential uses and development of specific properties. A FLUM amendment may affect a site's zoning designation when zoning is revised comprehensively or when a zoning change application is submitted. Text and map amendments must be consistent with the overall policy intent of the Master Plan. Justification for the change(s) within the context of the Master Plan is the responsibility of the applicant.

When to Apply and Process: In 2016, the amendment application period will begin on April 25th and close on July 29th. Once the amendment application packet is submitted for review, the City Planning Commission will arrange a public meeting and publish a notice in a local newspaper of general circulation at least fifteen days in advance of the meeting. In addition to the public meetings, the City Planning Commission will hold a public hearing(s) to approve, approve with modifications, or disapprove the proposed amendments. A staff report and recommendations will be available to aid the discussion. The Planning Commission's recommendation will be forwarded to the City Council for final disposition.

REQUIRED COMPONENTS

Amendment to Text of Master Plan

- Completed application form
- Reasons for change may address the following criteria:
 - Public benefits from the proposed change
 - Health, safety & welfare
 - Evaluation of current public policy
 - Other factors
- FEE: \$1,500 (Only applies to Descriptions of Future Land Use Categories of Ch.14,Sec.C)

Accepted forms of payment include check, cashier's check, money order, Visa, MasterCard, & Discover.

Amendment to Future Land Use Map

- Completed application form (must be the property owner)
- Neighborhood Participation Program Report (see NPP Resource Guide)
- Reasons for change may address the following criteria:
 - Change in land use trends
 - Impacts on neighboring property
 - Evaluation of existing zoning classification & the current future land use classification
 - Public benefits from the proposed change
 - Health, safety & welfare
 - Other factors
- Photographs of subject site
- FEE based on table below

Lots 0-4,999 sq ft	\$1,000	Lots 25,000-74,999 sq ft	\$3,000
Lots 5,000-24,999 sq ft	\$2,000	Lots 75,000 sq ft or more	\$4,000

TO BE COMPLETED BY CPC STAFF

Intake Planner _____ Date Received _____
Amount Received _____ Planning District _____



City Planning
Commission



Date _____

Tracking Number _____

MASTER PLAN APPLICATION

REQUEST FOR CHANGE IN TEXT OF MASTER PLAN

REQUESTS OPEN TO ALL RESIDENTS

For text amendment changes, including changes to graphics, tables, or maps, the applicant must provide the chapter as well as the page number of the amendment that the applicant wishes to change. Proposed additions to the text should be underlined; proposed deletions from the text should be indicated by strikethrough. If the change is for a graphic, table, or map other than the Future Land Use Map(s), indicate the volume, chapter, and page number along with the title of the graphic, table, or map.

Volume 2 Chapter(s) 5 Page No(s) 5.1-5.43 Title(s) Neighborhoods and H

Attach a copy of current graphic, table, or map, if applicable.

Specific proposed change to text (if necessary, applicant may submit additional sheets):

HousingNOLA is attaching sheets to specify changes to the text of the Master Plan for the entirety of Volume 2, Chapter 5: Neighborhoods and Housing. The attached sheets include comments on all sections of Volume 2, Chapter 5. Exact text changes are suggested by underline (with bolding) for additions and strikethrough for deletions.

REQUEST FOR CHANGE TO FUTURE LAND USE MAP

MAY BE REQUESTED BY OWNER OF PROPERTY(S)

For a change to a Future Land Use Map, there must be a clear description and map of the boundaries. The request should indicate the present Future Land Use Map designation and the designation that is being requested for the area. If more than one category is being requested, precise boundaries of each requested land use designation must be described and indicated on maps. A statement describing the reasons for the requested change must be included in the application.

Boundaries of Area (A separate application is needed for each non-contiguous property) _____

N/A

Municipal Address(es) _____

Square Number(s) _____ Lot Number(s) _____

Tax Bill Number(s) _____

Square footage of area _____

Future Land Use Map Designation (current status) _____

Proposed Future Land Use Map Designation _____



City Planning
Commission



Date _____

Tracking Number _____

MASTER PLAN APPLICATION

APPLICANT INFORMATION FOR AMENDMENTS TO THE MASTER PLAN

APPLICANTS FOR AMENDMENTS TO FUTURE LAND USE MAPS (FLUM) MUST BE THE OWNER OF THE SUBJECT PROPERTY

Applicant Type: ☒ organization ☐ public official/agency ☐ individual citizen ☐ property owner ☐ other

Applicant Name (and org. name if applicable) HousingNOLA

Address 4640 S. Carrollton Ave, Suite 160

City New Orleans State LA Zip 70119

Phone 504.224.8301 Email address amorris@housingnola.org

Applicant Type: ☐ organization ☒ public official/agency ☐ individual citizen ☐ property owner ☐ other

Applicant Name (and org. name if applicable) Housing Authority of New Orleans

Address 4100 Touro Street

City New Orleans State LA Zip 70122

Phone 504-670-3269 Email address ssmith@hano.org

Applicant Type: ☐ organization ☐ public official/agency ☐ individual citizen ☐ property owner ☐ other

Applicant Name (and org. name if applicable) _____

Address _____

City _____ State _____ Zip _____

Phone _____ Email address _____

Applicant Type: ☐ organization ☐ public official/agency ☐ individual citizen ☐ property owner ☐ other

Applicant Name (and org. name if applicable) _____

Address _____

City _____ State _____ Zip _____

Phone _____ Email address _____

Applicant Type: ☐ organization ☐ public official/agency ☐ individual citizen ☐ property owner ☐ other

Applicant Name (and org. name if applicable) _____

Address _____

City _____ State _____ Zip _____

Phone _____ Email address _____



City Planning
Commission



Date _____

Tracking Number _____

MASTER PLAN APPLICATION

ACKNOWLEDGMENTS

If ownership is joint, each owner must be listed. If multiple squares, then applicants must own not less than 50% of the land for which the amendment is requested. If ownership is a partnership, the Partnership Agreement must be included. If ownership is a corporation, Articles of Incorporation and a Board Resolution authorizing an individual or agent to sign on its behalf. If ownership is an LLC, Articles of Organization and legal documentation authorizing an individual or agent to sign on its behalf must be included. If necessary, applicant may be required to submit proof of ownership documents, such as copies of a recorded act of sale, act of exchange, act of donation, or other documents.

I (we) hereby affirm that ownership and property information presented on this application is current and accurate and I (we) acknowledge that inaccurate or incomplete ownership, improper authorization, or property identification will make this application and resulting actions null and void. I (we) the undersigned owner or authorized agent of the area of land described above, hereby submit for your approval the above-stated request.

Applicant Signature Thommy Fritz for Gregg Fortner Date 9/1/2016

Applicant Signature _____ Date _____

(Notarization is only required for application subject to a fee.)

STATE OF LOUISIANA, PARISH OF ORLEANS

Before me, the undersigned authority, personally appeared the person(s) whose signatures are affixed above, all of the full age of majority, who declared under oath to me, Notary, that they are the owners or authorized agents of the property described above, and that their signatures were executed freely and voluntarily and that they are duly qualified to sign.

Sworn and subscribed before me this _____ day of _____ 20 ____

My Commission Expires _____





City Planning
Commission



Date	_____
Tracking Number	_____

MASTER PLAN APPLICATION

APPLICANT INFORMATION FOR AMENDMENTS TO THE MASTER PLAN

APPLICANTS FOR AMENDMENTS TO FUTURE LAND USE MAPS (FLUM) MUST BE THE OWNER OF THE SUBJECT PROPERTY

Applicant Type: ☒organization ☐public official/agency ☐individual citizen ☐property owner ☐other

Applicant Name (and org. name if applicable) HousingNOLA

Address 4640 S. Carrollton Ave, Suite 160

City New Orleans State LA Zip 70119

Phone 504.224.8301 Email address amorris@housingnola.org

Applicant Type: ☒organization ☐public official/agency ☐individual citizen ☐property owner ☐other

Applicant Name (and org. name if applicable) Network for Economic Opportunity

Address 1340 Poydras Street

City New Orleans State LA Zip 70112

Phone (504) 658-4287 Email address aggardere@nola.gov

Applicant Type: ☐organization ☐public official/agency ☐individual citizen ☐property owner ☐other

Applicant Name (and org. name if applicable) _____

Address _____

City _____ State _____ Zip _____

Phone _____ Email address _____

Applicant Type: ☐organization ☐public official/agency ☐individual citizen ☐property owner ☐other

Applicant Name (and org. name if applicable) _____

Address _____

City _____ State _____ Zip _____

Phone _____ Email address _____

Applicant Type: ☐organization ☐public official/agency ☐individual citizen ☐property owner ☐other

Applicant Name (and org. name if applicable) _____

Address _____

City _____ State _____ Zip _____

Phone _____ Email address _____




Date	_____
Tracking Number	_____

MASTER PLAN APPLICATION

ACKNOWLEDGMENTS

If ownership is joint, each owner must be listed. If multiple squares, then applicants must own not less than 50% of the land for which the amendment is requested. If ownership is a partnership, the Partnership Agreement must be included. If ownership is a corporation, Articles of Incorporation and a Board Resolution authorizing an individual or agent to sign on its behalf. If ownership is an LLC, Articles of Organization and legal documentation authorizing an individual or agent to sign on its behalf must be included. If necessary, applicant may be required to submit proof of ownership documents, such as copies of a recorded act of sale, act of exchange, act of donation, or other documents.

I (we) hereby affirm that ownership and property information presented on this application is current and accurate and I (we) acknowledge that inaccurate or incomplete ownership, improper authorization, or property identification will make this application and resulting actions null and void. I (we) the undersigned owner or authorized agent of the area of land described above, hereby submit for your approval the above-stated request.

Applicant Signature  Date 8/31/12

Applicant Signature _____ Date _____


(Notarization is only required for application subject to a fee.)

STATE OF LOUISIANA, PARISH OF ORLEANS

Before me, the undersigned authority, personally appeared the person(s) whose signatures are affixed above, all of the full age of majority, who declared under oath to me, Notary, that they are the owners or authorized agents of the property described above, and that their signatures were executed freely and voluntarily and that they are duly qualified to sign.

Sworn and subscribed before me this _____ day of _____, 20 ____.

My Commission Expires _____





Date	_____
Tracking Number	_____

MASTER PLAN APPLICATION

APPLICANT INFORMATION FOR AMENDMENTS TO THE MASTER PLAN

APPLICANTS FOR AMENDMENTS TO FUTURE LAND USE MAPS (FLUM) MUST BE THE OWNER OF THE SUBJECT PROPERTY

Applicant Type: organization public official/agency individual citizen property owner other
 Applicant Name (and org. name if applicable) HousingNOLA
 Address 4640 S. Carrollton Ave, Suite 160
 City New Orleans State LA Zip 70119
 Phone 504.224.8301 Email address amorris@housingnola.org

Applicant Type: organization public official/agency individual citizen property owner other
 Applicant Name (and org. name if applicable) Committee for a Better New Orleans
 Address 4902 Canal Street, Suite 300
 City New Orleans State LA Zip 70119
 Phone (504) 267-4666 Email address info@cbno.org

Applicant Type: organization public official/agency individual citizen property owner other
 Applicant Name (and org. name if applicable) _____
 Address _____
 City _____ State _____ Zip _____
 Phone _____ Email address _____

Applicant Type: organization public official/agency individual citizen property owner other
 Applicant Name (and org. name if applicable) _____
 Address _____
 City _____ State _____ Zip _____
 Phone _____ Email address _____

Applicant Type: organization public official/agency individual citizen property owner other
 Applicant Name (and org. name if applicable) _____
 Address _____
 City _____ State _____ Zip _____
 Phone _____ Email address _____



MASTER PLAN APPLICATION

ACKNOWLEDGMENTS

If ownership is joint, each owner must be listed. If multiple squares, then applicants must own not less than 50% of the land for which the amendment is requested. If ownership is a partnership, the Partnership Agreement must be included. If ownership is a corporation, Articles of Incorporation and a Board Resolution authorizing an individual or agent to sign on its behalf. If ownership is an LLC, Articles of Organization and legal documentation authorizing an individual or agent to sign on its behalf must be included. If necessary, applicant may be required to submit proof of ownership documents, such as copies of a recorded act of sale, act of exchange, act of donation, or other documents.

I (we) hereby affirm that ownership and property information presented on this application is current and accurate and I (we) acknowledge that inaccurate or incomplete ownership, improper authorization, or property identification will make this application and resulting actions null and void. I (we) the undersigned owner or authorized agent of the area of land described above, hereby submit for your approval the above-stated request.

Applicant Signature  Date 8/31/16

Applicant Signature _____ Date _____


(Notarization is only required for application subject to a fee.)

STATE OF LOUISIANA, PARISH OF ORLEANS

Before me, the undersigned authority, personally appeared the person(s) whose signatures are affixed above, all of the full age of majority, who declared under oath to me, Notary, that they are the owners or authorized agents of the property described above, and that their signatures were executed freely and voluntarily and that they are duly qualified to sign.

Sworn and subscribed before me this _____ day of _____ 20 ____ .

My Commission Expires _____





City Planning
Commission



Date	_____
Tracking Number	_____

MASTER PLAN APPLICATION

APPLICANT INFORMATION FOR AMENDMENTS TO THE MASTER PLAN

APPLICANTS FOR AMENDMENTS TO FUTURE LAND USE MAPS (FLUM) MUST BE THE OWNER OF THE SUBJECT PROPERTY

Applicant Type: ☒ organization ☐ public official/agency ☐ individual citizen ☐ property owner ☐ other

Applicant Name (and org. name if applicable) HousingNOLA

Address 4640 S. Carrollton Ave, Suite 160

City New Orleans State LA Zip 70119

Phone 504.224.8301 Email address amorris@housingnola.org

Applicant Type: ☒ organization ☐ public official/agency ☐ individual citizen ☐ property owner ☐ other

Applicant Name (and org. name if applicable) Enterprise Community Partners

Address 643 Magazine St., Suite 202

City New Orleans State LA Zip 70130

Phone 504-335-2305 Email address jsullivan@enterprisecommunity.org

Applicant Type: ☐ organization ☐ public official/agency ☐ individual citizen ☐ property owner ☐ other

Applicant Name (and org. name if applicable) _____

Address _____

City _____ State _____ Zip _____

Phone _____ Email address _____

Applicant Type: ☐ organization ☐ public official/agency ☐ individual citizen ☐ property owner ☐ other

Applicant Name (and org. name if applicable) _____

Address _____

City _____ State _____ Zip _____

Phone _____ Email address _____

Applicant Type: ☐ organization ☐ public official/agency ☐ individual citizen ☐ property owner ☐ other

Applicant Name (and org. name if applicable) _____

Address _____

City _____ State _____ Zip _____

Phone _____ Email address _____



City Planning
Commission



Date _____

Tracking Number _____

MASTER PLAN APPLICATION

ACKNOWLEDGMENTS

If ownership is joint, each owner must be listed. If multiple squares, then applicants must own not less than 50% of the land for which the amendment is requested. If ownership is a partnership, the Partnership Agreement must be included. If ownership is a corporation, Articles of Incorporation and a Board Resolution authorizing an individual or agent to sign on its behalf. If ownership is an LLC, Articles of Organization and legal documentation authorizing an individual or agent to sign on its behalf must be included. If necessary, applicant may be required to submit proof of ownership documents, such as copies of a recorded act of sale, act of exchange, act of donation, or other documents.

I (we) hereby affirm that ownership and property information presented on this application is current and accurate and I (we) acknowledge that inaccurate or incomplete ownership, improper authorization, or property identification will make this application and resulting actions null and void. I (we) the undersigned owner or authorized agent of the area of land described above, hereby submit for your approval the above-stated request.

Applicant Signature _____

John Sullivan

Date _____

8/29/16

Applicant Signature _____

Date _____

(Notarization is only required for application subject to a fee.)

STATE OF LOUISIANA, PARISH OF ORLEANS

Before me, the undersigned authority, personally appeared the person(s) whose signatures are affixed above, all of the full age of majority, who declared under oath to me, Notary, that they are the owners or authorized agents of the property described above, and that their signatures were executed freely and voluntarily and that they are duly qualified to sign.

Sworn and subscribed before me this _____ day of _____ 20 _____

My Commission Expires _____





City Planning
Commission



Date _____

Tracking Number _____

MASTER PLAN APPLICATION

APPLICANT INFORMATION FOR AMENDMENTS TO THE MASTER PLAN

APPLICANTS FOR AMENDMENTS TO FUTURE LAND USE MAPS (FLUM) MUST BE THE OWNER OF THE SUBJECT PROPERTY

Applicant Type: ☒ Organization ☐ public official/agency ☐ individual citizen ☐ property owner ☐ other

Applicant Name (and org. name if applicable) Foundation for Louisiana

Address 4035 Washington Avenue

City New Orleans

State LA

Zip 70125

Phone 225-772-7389

Email address areali@foundationforlouisiana

Applicant Type: ☒ Organization ☐ public official/agency ☐ individual citizen ☐ property owner ☐ other

Applicant Name (and org. name if applicable) Housing NOLA

Address 4640 S. Carrollton Ave, Suite 160

City New Orleans

State LA

Zip 70119

Phone 504-224-8301

Email address amorns@housingnola.org

Applicant Type: ☐ Organization ☐ public official/agency ☐ individual citizen ☐ property owner ☐ other

Applicant Name (and org. name if applicable) _____

Address _____

City _____

State _____

Zip _____

Phone _____

Email address _____

Applicant Type: ☐ Organization ☐ public official/agency ☐ individual citizen ☐ property owner ☐ other

Applicant Name (and org. name if applicable) _____

Address _____

City _____

State _____

Zip _____

Phone _____

Email address _____

Applicant Type: ☐ Organization ☐ public official/agency ☐ individual citizen ☐ property owner ☐ other

Applicant Name (and org. name if applicable) _____

Address _____

City _____

State _____

Zip _____

Phone _____

Email address _____



City Planning
Commission



Date	_____
Tracking Number	_____

MASTER PLAN APPLICATION

ACKNOWLEDGMENTS

If ownership is joint, each owner must be listed. If multiple squares, then applicants must own not less than 50% of the land for which the amendment is requested. If ownership is a partnership, the Partnership Agreement must be included. If ownership is a corporation, Articles of Incorporation and a Board Resolution authorizing an individual or agent to sign on its behalf. If ownership is an LLC, Articles of Organization and legal documentation authorizing an individual or agent to sign on its behalf must be included. If necessary, applicant may be required to submit proof of ownership documents, such as copies of a recorded act of sale, act of exchange, act of donation, or other documents.

I (we) hereby affirm that ownership and property information presented on this application is current and accurate and I (we) acknowledge that inaccurate or incomplete ownership, improper authorization, or property identification will make this application and resulting actions null and void. I (we) the undersigned owner or authorized agent of the area of land described above, hereby submit for your approval the above-stated request.

Applicant Signature *Floyd J. [Signature]* Date 9/1/16

Applicant Signature _____ Date _____


(Notarization is only required for application subject to a fee.)

STATE OF LOUISIANA, PARISH OF ORLEANS

Before me, the undersigned authority, personally appeared the person(s) whose signatures are affixed above, all of the full age of majority, who declared under oath to me, Notary, that they are the owners or authorized agents of the property described above, and that their signatures were executed freely and voluntarily and that they are duly qualified to sign.

Sworn and subscribed before me this _____ day of _____ 20____.

My Commission Expires _____





Date	_____
Tracking Number	_____

MASTER PLAN APPLICATION

APPLICANT INFORMATION FOR AMENDMENTS TO THE MASTER PLAN

APPLICANTS FOR AMENDMENTS TO FUTURE LAND USE MAPS (FLUM) MUST BE THE OWNER OF THE SUBJECT PROPERTY

Applicant Type: ☒ organization ☐ public official/agency ☐ individual citizen ☐ property owner ☐ other

Applicant Name (and org. name if applicable) HousingNOLA

Address 4640 S. Carrollton Ave, Suite 160

City New Orleans State LA Zip 70119

Phone 504.224.8301 Email address amorris@housingnola.org

Applicant Type: ☒ organization ☐ public official/agency ☐ individual citizen ☐ property owner ☐ other

Applicant Name (and org. name if applicable) Global Green USA

Address 409 Andry Street

City New Orleans State LA Zip 70117

Phone 504-525-2121 Email address mpyne@globalgreen.org

Applicant Type: ☐ organization ☐ public official/agency ☐ individual citizen ☐ property owner ☐ other

Applicant Name (and org. name if applicable) _____

Address _____

City _____ State _____ Zip _____

Phone _____ Email address _____

Applicant Type: ☐ organization ☐ public official/agency ☐ individual citizen ☐ property owner ☐ other

Applicant Name (and org. name if applicable) _____

Address _____

City _____ State _____ Zip _____

Phone _____ Email address _____

Applicant Type: ☐ organization ☐ public official/agency ☐ individual citizen ☐ property owner ☐ other

Applicant Name (and org. name if applicable) _____

Address _____

City _____ State _____ Zip _____

Phone _____ Email address _____



Date _____

Tracking Number _____

MASTER PLAN APPLICATION

ACKNOWLEDGMENTS

If ownership is joint, each owner must be listed. If multiple squares, then applicants must own not less than 50% of the land for which the amendment is requested. If ownership is a partnership, the Partnership Agreement must be included. If ownership is a corporation, Articles of Incorporation and a Board Resolution authorizing an individual or agent to sign on its behalf. If ownership is an LLC, Articles of Organization and legal documentation authorizing an individual or agent to sign on its behalf must be included. If necessary, applicant may be required to submit proof of ownership documents, such as copies of a recorded act of sale, act of exchange, act of donation, or other documents.

I (we) hereby affirm that ownership and property information presented on this application is current and accurate and I (we) acknowledge that inaccurate or incomplete ownership, improper authorization, or property identification will make this application and resulting actions null and void. I (we) the undersigned owner or authorized agent of the area of land described above, hereby submit for your approval the above-stated request.

Applicant Signature *Michelle Pyne* Date 8/17/2016
 MICHELLE PYNE

Applicant Signature _____ Date _____


(Notarization is only required for application subject to a fee.)

STATE OF LOUISIANA, PARISH OF ORLEANS

Before me, the undersigned authority, personally appeared the person(s) whose signatures are affixed above, all of the full age of majority, who declared under oath to me, Notary, that they are the owners or authorized agents of the property described above, and that their signatures were executed freely and voluntarily and that they are duly qualified to sign.

Sworn and subscribed before me this _____ day of _____ 20 ____ .

My Commission Expires _____





City Planning
Commission



Date	_____
Tracking Number	_____

MASTER PLAN APPLICATION

APPLICANT INFORMATION FOR AMENDMENTS TO THE MASTER PLAN

APPLICANTS FOR AMENDMENTS TO FUTURE LAND USE MAPS (FLUM) MUST BE THE OWNER OF THE SUBJECT PROPERTY

Applicant Type: ☒organization ☐public official/agency ☐individual citizen ☐property owner ☐other

Applicant Name (and org. name if applicable) HousingNOLA

Address 4640 S. Carrollton Ave, Suite 160

City New Orleans State LA Zip 70119

Phone 504.224.8301 Email address amorris@housingnola.org

Applicant Type: ☒organization ☐public official/agency ☐individual citizen ☐property owner ☐other

Applicant Name (and org. name if applicable) Greater New Orleans Fair Housing Action Center

Address 404 S. Jefferson Davis Pkwy

City New Orleans State LA Zip 70119

Phone 504.596.2100 Email address mciardullo@gnofairhousing.org

Applicant Type: ☐organization ☐public official/agency ☐individual citizen ☐property owner ☐other

Applicant Name (and org. name if applicable) _____

Address _____

City _____ State _____ Zip _____

Phone _____ Email address _____

Applicant Type: ☐organization ☐public official/agency ☐individual citizen ☐property owner ☐other

Applicant Name (and org. name if applicable) _____

Address _____

City _____ State _____ Zip _____

Phone _____ Email address _____

Applicant Type: ☐organization ☐public official/agency ☐individual citizen ☐property owner ☐other

Applicant Name (and org. name if applicable) _____

Address _____

City _____ State _____ Zip _____

Phone _____ Email address _____



City Planning
Commission



Date _____

Tracking Number _____

MASTER PLAN APPLICATION

ACKNOWLEDGMENTS

If ownership is joint, each owner must be listed. If multiple squares, then applicants must own not less than 50% of the land for which the amendment is requested. If ownership is a partnership, the Partnership Agreement must be included. If ownership is a corporation, Articles of Incorporation and a Board Resolution authorizing an individual or agent to sign on its behalf. If ownership is an LLC, Articles of Organization and legal documentation authorizing an individual or agent to sign on its behalf must be included. If necessary, applicant may be required to submit proof of ownership documents, such as copies of a recorded act of sale, act of exchange, act of donation, or other documents.

I (we) hereby affirm that ownership and property information presented on this application is current and accurate and I (we) acknowledge that inaccurate or incomplete ownership, improper authorization, or property identification will make this application and resulting actions null and void. I (we) the undersigned owner or authorized agent of the area of land described above, hereby submit for your approval the above-stated request.

Applicant Signature _____

Date _____

1 Sept 2016

Applicant Signature _____

Date _____


(Notarization is only required for application subject to a fee.)

STATE OF LOUISIANA, PARISH OF ORLEANS

Before me, the undersigned authority, personally appeared the person(s) whose signatures are affixed above, all of the full age of majority, who declared under oath to me, Notary, that they are the owners or authorized agents of the property described above, and that their signatures were executed freely and voluntarily and that they are duly qualified to sign.

Sworn and subscribed before me this _____ day of _____ 20 ____ .

My Commission Expires _____





City Planning
Commission



Date

Tracking Number

MASTER PLAN APPLICATION

APPLICANT INFORMATION FOR AMENDMENTS TO THE MASTER PLAN

APPLICANTS FOR AMENDMENTS TO FUTURE LAND USE MAPS (FLUM) MUST BE THE OWNER OF THE SUBJECT PROPERTY

Applicant Type: ☒ organization ☐ public official/agency ☐ individual citizen ☐ property owner ☐ other

Applicant Name (and org. name if applicable) HousingNOLA

Address 4640 S. Carrollton Ave, Suite 160

City New Orleans

State LA

Zip 70119

Phone 504.224.8301

Email address amorris@housingnola.org

Applicant Type: ☒ organization ☐ public official/agency ☐ individual citizen ☐ property owner ☐ other

Applicant Name (and org. name if applicable) Jericho Road Episcopal Housing Initiative

Address 2919 St. Charles Avenue

City New Orleans

State Louisiana

Zip 70115

Phone 504. 293. 2881

Email address Nicole.barnes@jerichohousing.org

Applicant Type: ☐ organization ☐ public official/agency ☐ individual citizen ☐ property owner ☐ other

Applicant Name (and org. name if applicable) _____

Address _____

City _____

State _____

Zip _____

Phone _____

Email address _____

Applicant Type: ☐ organization ☐ public official/agency ☐ individual citizen ☐ property owner ☐ other

Applicant Name (and org. name if applicable) _____

Address _____

City _____

State _____

Zip _____

Phone _____

Email address _____

Applicant Type: ☐ organization ☐ public official/agency ☐ individual citizen ☐ property owner ☐ other

Applicant Name (and org. name if applicable) _____

Address _____

City _____

State _____

Zip _____

Phone _____

Email address _____



City Planning
Commission



Date

Tracking Number

MASTER PLAN APPLICATION

ACKNOWLEDGMENTS

If ownership is joint, each owner must be listed. If multiple squares, then applicants must own not less than 50% of the land for which the amendment is requested. If ownership is a partnership, the Partnership Agreement must be included. If ownership is a corporation, Articles of Incorporation and a Board Resolution authorizing an individual or agent to sign on its behalf. If ownership is an LLC, Articles of Organization and legal documentation authorizing an individual or agent to sign on its behalf must be included. If necessary, applicant may be required to submit proof of ownership documents, such as copies of a recorded act of sale, act of exchange, act of donation, or other documents.

I (we) hereby affirm that ownership and property information presented on this application is current and accurate and I (we) acknowledge that inaccurate or incomplete ownership, improper authorization, or property identification will make this application and resulting actions null and void. I (we) the undersigned owner or authorized agent of the area of land described above, hereby submit for your approval the above-stated request.

Applicant Signature

Date

8/24/16

Applicant Signature

Date


(Notarization is only required for application subject to a fee.)

STATE OF LOUISIANA, PARISH OF ORLEANS

Before me, the undersigned authority, personally appeared the person(s) whose signatures are affixed above, all of the full age of majority, who declared under oath to me, Notary, that they are the owners or authorized agents of the property described above, and that their signatures were executed freely and voluntarily and that they are duly qualified to sign.

Sworn and subscribed before me this _____ day of _____ 20 ____ .

My Commission Expires





Date	_____
Tracking Number	_____

MASTER PLAN APPLICATION

APPLICANT INFORMATION FOR AMENDMENTS TO THE MASTER PLAN

APPLICANTS FOR AMENDMENTS TO FUTURE LAND USE MAPS (FLUM) MUST BE THE OWNER OF THE SUBJECT PROPERTY

Applicant Type: organization public official/agency individual citizen property owner other

Applicant Name (and org. name if applicable) HousingNOLA

Address 4640 S. Carrollton Ave, Suite 160

City New Orleans State LA Zip 70119

Phone 504.224.8301 Email address amorris@housingnola.org

Applicant Type: organization public official/agency individual citizen property owner other

Applicant Name (and org. name if applicable) Neighborhood Development Foundation

Address 1429 South Rampart Street

City New Orleans State LA Zip 70113

Phone 504.488.0155 Email address info@ndf-neworleans.org

Applicant Type: organization public official/agency individual citizen property owner other

Applicant Name (and org. name if applicable) _____

Address _____

City _____ State _____ Zip _____

Phone _____ Email address _____

Applicant Type: organization public official/agency individual citizen property owner other

Applicant Name (and org. name if applicable) _____

Address _____

City _____ State _____ Zip _____

Phone _____ Email address _____

Applicant Type: organization public official/agency individual citizen property owner other

Applicant Name (and org. name if applicable) _____

Address _____

City _____ State _____ Zip _____

Phone _____ Email address _____



MASTER PLAN APPLICATION

ACKNOWLEDGMENTS

If ownership is joint, each owner must be listed. If multiple squares, then applicants must own not less than 50% of the land for which the amendment is requested. If ownership is a partnership, the Partnership Agreement must be included. If ownership is a corporation, Articles of Incorporation and a Board Resolution authorizing an individual or agent to sign on its behalf. If ownership is an LLC, Articles of Organization and legal documentation authorizing an individual or agent to sign on its behalf must be included. If necessary, applicant may be required to submit proof of ownership documents, such as copies of a recorded act of sale, act of exchange, act of donation, or other documents.

I (we) hereby affirm that ownership and property information presented on this application is current and accurate and I (we) acknowledge that inaccurate or incomplete ownership, improper authorization, or property identification will make this application and resulting actions null and void. I (we) the undersigned owner or authorized agent of the area of land described above, hereby submit for your approval the above-stated request.

Applicant Signature _____ Date _____

Applicant Signature _____ Date 09.19.2016


(Notarization is only required for application subject to a fee.)

STATE OF LOUISIANA, PARISH OF ORLEANS

Before me, the undersigned authority, personally appeared the person(s) whose signatures are affixed above, all of the full age of majority, who declared under oath to me, Notary, that they are the owners or authorized agents of the property described above, and that their signatures were executed freely and voluntarily and that they are duly qualified to sign.

Sworn and subscribed before me this _____ day of _____ 20 ____ .

My Commission Expires _____





Date _____
Tracking Number _____

MASTER PLAN APPLICATION

APPLICANT INFORMATION FOR AMENDMENTS TO THE MASTER PLAN

APPLICANTS FOR AMENDMENTS TO FUTURE LAND USE MAPS (FLUM) MUST BE THE OWNER OF THE SUBJECT PROPERTY

Applicant Type: ☒ Organization ☐ Public official/agency ☐ Individual citizen ☐ Property owner ☐ Other
 Applicant Name (and org. name if applicable) HousingNOLA
 Address 4640 S. Carrollton Ave, Suite 160
 City New Orleans State LA Zip 70119
 Phone 504.224.8301 Email address amorris@housingnola.org

Applicant Type: ☐ Organization ☐ Public official/agency ☐ Individual citizen ☐ Property owner ☐ Other
 Applicant Name (and org. name if applicable) Perez, APC
 Address 317 Burgundy St. Suite 11
 City New Orleans State LA Zip 70122
 Phone 504.584.5100 Email address aobyne@e-perez.com

Applicant Type: ☐ Organization ☐ Public official/agency ☐ Individual citizen ☐ Property owner ☐ Other
 Applicant Name (and org. name if applicable) _____
 Address _____
 City _____ State _____ Zip _____
 Phone _____ Email address _____

Applicant Type: ☐ Organization ☐ Public official/agency ☐ Individual citizen ☐ Property owner ☐ Other
 Applicant Name (and org. name if applicable) _____
 Address _____
 City _____ State _____ Zip _____
 Phone _____ Email address _____

Applicant Type: ☐ Organization ☐ Public official/agency ☐ Individual citizen ☐ Property owner ☐ Other
 Applicant Name (and org. name if applicable) _____
 Address _____
 City _____ State _____ Zip _____
 Phone _____ Email address _____



Date _____

Tracking Number _____

MASTER PLAN APPLICATION

ACKNOWLEDGMENTS

If ownership is joint, each owner must be listed. If multiple squares, then applicants must own not less than 50% of the land for which the amendment is requested. If ownership is a partnership, the Partnership Agreement must be included. If ownership is a corporation, Articles of Incorporation and a Board Resolution authorizing an individual or agent to sign on its behalf. If ownership is an LLC, Articles of Organization and legal documentation authorizing an individual or agent to sign on its behalf must be included. If necessary, applicant may be required to submit proof of ownership documents, such as copies of a recorded act of sale, act of exchange, act of donation, or other documents.

I (we) hereby affirm that ownership and property information presented on this application is current and accurate and I (we) acknowledge that inaccurate or incomplete ownership, improper authorization, or property identification will make this application and resulting actions null and void. I (we) the undersigned owner or authorized agent of the area of land described above, hereby submit for your approval the above-stated request.

Applicant Signature Angela O Byrne Date 8/8/16

Applicant Signature _____ Date _____

(Notarization is only required for application subject to a fee.)

STATE OF LOUISIANA, PARISH OF ORLEANS

Before me, the undersigned authority, personally appeared the person(s) whose signatures are affixed above, all of the full age of majority, who declared under oath to me, Notary, that they are the owners or authorized agents of the property described above, and that their signatures were executed freely and voluntarily and that they are duly qualified to sign.

Sworn and subscribed before me this _____ day of _____ 20 ____.

My Commission Expires _____





Date	_____
Tracking Number	_____

MASTER PLAN APPLICATION

APPLICANT INFORMATION FOR AMENDMENTS TO THE MASTER PLAN

APPLICANTS FOR AMENDMENTS TO FUTURE LAND USE MAPS (FLUM) MUST BE THE OWNER OF THE SUBJECT PROPERTY

Applicant Type: ☒organization ☐public official/agency ☐individual citizen ☐property owner ☐other

Applicant Name (and org. name if applicable) HousingNOLA

Address 4640 S. Carrollton Ave, Suite 160

City New Orleans State LA Zip 70119

Phone 504.224.8301 Email address amorris@housingnola.org

Applicant Type: ☒organization ☐public official/agency ☐individual citizen ☐property owner ☐other

Applicant Name (and org. name if applicable) Providence Community Housing

Address 1050 S. Jefferson Davis Parkway, Suite 301

City New Orleans State LA Zip 70125

Phone 504.821.7221 Email address tnorth@providencech.org

Applicant Type: ☐organization ☐public official/agency ☐individual citizen ☐property owner ☐other

Applicant Name (and org. name if applicable) _____

Address _____

City _____ State _____ Zip _____

Phone _____ Email address _____

Applicant Type: ☐organization ☐public official/agency ☐individual citizen ☐property owner ☐other

Applicant Name (and org. name if applicable) _____

Address _____

City _____ State _____ Zip _____

Phone _____ Email address _____

Applicant Type: ☐organization ☐public official/agency ☐individual citizen ☐property owner ☐other

Applicant Name (and org. name if applicable) _____

Address _____

City _____ State _____ Zip _____

Phone _____ Email address _____



City Planning
Commission



Date

Tracking Number

MASTER PLAN APPLICATION

ACKNOWLEDGMENTS

If ownership is joint, each owner must be listed. If multiple squares, then applicants must own not less than 50% of the land for which the amendment is requested. If ownership is a partnership, the Partnership Agreement must be included. If ownership is a corporation, Articles of Incorporation and a Board Resolution authorizing an individual or agent to sign on its behalf. If ownership is an LLC, Articles of Organization and legal documentation authorizing an individual or agent to sign on its behalf must be included. If necessary, applicant may be required to submit proof of ownership documents, such as copies of a recorded act of sale, act of exchange, act of donation, or other documents.

I (we) hereby affirm that ownership and property information presented on this application is current and accurate and I (we) acknowledge that inaccurate or incomplete ownership, improper authorization, or property identification will make this application and resulting actions null and void. I (we) the undersigned owner or authorized agent of the area of land described above, hereby submit for your approval the above-stated request.

Applicant Signature

Yemi North

Date

8/23/16

Applicant Signature

Providence Community Housing

Date

(Notarization is only required for application subject to a fee.)

STATE OF LOUISIANA, PARISH OF ORLEANS

Before me, the undersigned authority, personally appeared the person(s) whose signatures are affixed above, all of the full age of majority, who declared under oath to me, Notary, that they are the owners or authorized agents of the property described above, and that their signatures were executed freely and voluntarily and that they are duly qualified to sign.

Sworn and subscribed before me this _____ day of _____ 20 ____ .

My Commission Expires _____





City Planning
Commission



Date	_____
Tracking Number	_____

MASTER PLAN APPLICATION

APPLICANT INFORMATION FOR AMENDMENTS TO THE MASTER PLAN

APPLICANTS FOR AMENDMENTS TO FUTURE LAND USE MAPS (FLUM) MUST BE THE OWNER OF THE SUBJECT PROPERTY

Applicant Type: ☒organization ☐public official/agency ☐individual citizen ☐property owner ☐other

Applicant Name (and org. name if applicable) HousingNOLA

Address 4640 S. Carrollton Ave, Suite 160

City New Orleans State LA Zip 70119

Phone 504.224.8301 Email address amorris@housingnola.org

Applicant Type: ☒organization ☐public official/agency ☐individual citizen ☐property owner ☐other

Applicant Name (and org. name if applicable) St. Roch CDC

Address 2025 St. Claude Ave

City New Orleans State LA Zip 70116

Phone 504-564-7734 Email address ben@strochcdc.org

Applicant Type: ☐organization ☐public official/agency ☐individual citizen ☐property owner ☐other

Applicant Name (and org. name if applicable) _____

Address _____

City _____ State _____ Zip _____

Phone _____ Email address _____

Applicant Type: ☐organization ☐public official/agency ☐individual citizen ☐property owner ☐other

Applicant Name (and org. name if applicable) _____

Address _____

City _____ State _____ Zip _____

Phone _____ Email address _____

Applicant Type: ☐organization ☐public official/agency ☐individual citizen ☐property owner ☐other

Applicant Name (and org. name if applicable) _____

Address _____

City _____ State _____ Zip _____

Phone _____ Email address _____



Date	_____
Tracking Number	_____

MASTER PLAN APPLICATION

ACKNOWLEDGMENTS

If ownership is joint, each owner must be listed. If multiple squares, then applicants must own not less than 50% of the land for which the amendment is requested. If ownership is a partnership, the Partnership Agreement must be included. If ownership is a corporation, Articles of Incorporation and a Board Resolution authorizing an individual or agent to sign on its behalf. If ownership is an LLC, Articles of Organization and legal documentation authorizing an individual or agent to sign on its behalf must be included. If necessary, applicant may be required to submit proof of ownership documents, such as copies of a recorded act of sale, act of exchange, act of donation, or other documents.

I (we) hereby affirm that ownership and property information presented on this application is current and accurate and I (we) acknowledge that inaccurate or incomplete ownership, improper authorization, or property identification will make this application and resulting actions null and void. I (we) the undersigned owner or authorized agent of the area of land described above, hereby submit for your approval the above-stated request.

Applicant Signature Ben McLeish Date 9/1/16

Applicant Signature _____ Date _____


(Notarization is only required for application subject to a fee.)

STATE OF LOUISIANA, PARISH OF ORLEANS

Before me, the undersigned authority, personally appeared the person(s) whose signatures are affixed above, all of the full age of majority, who declared under oath to me, Notary, that they are the owners or authorized agents of the property described above, and that their signatures were executed freely and voluntarily and that they are duly qualified to sign.

Sworn and subscribed before me this _____ day of _____ 20 ____ .

My Commission Expires _____





Date	_____
Tracking Number	_____

MASTER PLAN APPLICATION

APPLICANT INFORMATION FOR AMENDMENTS TO THE MASTER PLAN

APPLICANTS FOR AMENDMENTS TO FUTURE LAND USE MAPS (FLUM) MUST BE THE OWNER OF THE SUBJECT PROPERTY

Applicant Type: ☒ organization ☐ public official/agency ☐ individual citizen ☐ property owner ☐ other

Applicant Name (and org. name if applicable) HousingNOLA

Address 4640 S. Carrollton Ave, Suite 160

City New Orleans State LA Zip 70119

Phone 504.224.8301 Email address amorris@housingnola.org

Applicant Type: ☒ organization ☐ public official/agency ☐ individual citizen ☐ property owner ☐ other

Applicant Name (and org. name if applicable) Tulane/Canal Neighborhood Development Corporation

Address 1802 Tulane Ave.

City New Orleans State LA Zip 70112

Phone 806-407-4621 Email address Kelsy@TulaneCanalNDC.com

Applicant Type: ☐ organization ☐ public official/agency ☐ individual citizen ☐ property owner ☐ other

Applicant Name (and org. name if applicable) _____

Address _____

City _____ State _____ Zip _____

Phone _____ Email address _____

Applicant Type: ☐ organization ☐ public official/agency ☐ individual citizen ☐ property owner ☐ other

Applicant Name (and org. name if applicable) _____

Address _____

City _____ State _____ Zip _____

Phone _____ Email address _____

Applicant Type: ☐ organization ☐ public official/agency ☐ individual citizen ☐ property owner ☐ other

Applicant Name (and org. name if applicable) _____

Address _____

City _____ State _____ Zip _____

Phone _____ Email address _____



Date	_____
Tracking Number	_____

MASTER PLAN APPLICATION

ACKNOWLEDGMENTS

If ownership is joint, each owner must be listed. If multiple squares, then applicants must own not less than 50% of the land for which the amendment is requested. If ownership is a partnership, the Partnership Agreement must be included. If ownership is a corporation, Articles of Incorporation and a Board Resolution authorizing an individual or agent to sign on its behalf. If ownership is an LLC, Articles of Organization and legal documentation authorizing an individual or agent to sign on its behalf must be included. If necessary, applicant may be required to submit proof of ownership documents, such as copies of a recorded act of sale, act of exchange, act of donation, or other documents.

I (we) hereby affirm that ownership and property information presented on this application is current and accurate and I (we) acknowledge that inaccurate or incomplete ownership, improper authorization, or property identification will make this application and resulting actions null and void. I (we) the undersigned owner or authorized agent of the area of land described above, hereby submit for your approval the above-stated request.

Applicant Signature Kelsy Gfeargain Date 8/27/16

Applicant Signature _____ Date _____


(Notarization is only required for application subject to a fee.)

STATE OF LOUISIANA, PARISH OF ORLEANS

Before me, the undersigned authority, personally appeared the person(s) whose signatures are affixed above, all of the full age of majority, who declared under oath to me, Notary, that they are the owners or authorized agents of the property described above, and that their signatures were executed freely and voluntarily and that they are duly qualified to sign.

Sworn and subscribed before me this _____ day of _____ 20 ____ .

My Commission Expires _____



HousingNOLA and GNOHA Proposed Amendments to Volume 2, Chapter 5: Neighborhoods and Housing

All general and specific amendments suggested in this document accord with the *HousingNOLA 10-Year Strategy and Implementation Plan* released in December 2015 (referred to as the “*HousingNOLA Plan*” throughout the remainder of these recommendations). The five priorities identified within the *HousingNOLA Plan* are as follows:

- Preserve existing supply and expand the total supply of affordable rental and homeownership opportunities throughout New Orleans.
- Prevent future displacement through development activities and continued study and policy review.
- Enforce and promote fair housing policies throughout New Orleans.
- Encourage sustainable design and infrastructure for all New Orleanians.
- Increase accessibility for all, including residents with special needs.

HousingNOLA in partnership with Greater New Orleans Housing Alliance (GNOHA) recommend that these five priorities, as well as the findings and recommended actions of the *10-Year Plan*, be extensively integrated into the goals, policies, recommended actions, and findings of the Neighborhoods and Housing Chapter. Our comments and changes to the tables within Volume 2, Chapter 5 to integrate these priorities are located within this document.

In addition to our specific recommendations oriented at integrating *10-Year Plan* recommendations, HousingNOLA also recommends that this chapter be deeply rethought and re-focused to account for the major changes in New Orleans’ housing environment that have occurred since 2010. This chapter must become a more holistic look at neighborhood and housing issues, rather than a chapter targeted at just a few priorities that are no longer consistent with many of the recent strategies developed to make our city more equitable and resilient.

- In the “Neighborhoods” section, the emphasis on blight should be decreased and replaced with a focus on strategic investments in neighborhoods based on their level of market activity, and their individual quality-of-life and housing challenges. The *HousingNOLA 10-Year Plan* includes a neighborhood typology that suggests investment strategies for five types of neighborhoods: Emerald, Sapphire, Diamond, Ruby, and Topaz. While we have integrated many of these investment strategies into our recommended Amendments below, we suggest that the City Planning Commission review them in detail before finalizing amendments to the “Neighborhoods” portion of this chapter.
- In the “Housing” section, the focus must shift toward the five HousingNOLA priorities, and must clearly tackle the critical issues of diminishing affordability and inadequate housing supply that are identified in the *10-Year Plan*.

GOAL	POLICIES FOR DECISION MAKERS	FOR MORE INFORMATION, SEE PAGE:
NEIGHBORHOODS		
1	<i>Enhance character and livability for all neighborhoods, with investments to improve quality of life</i>	1.A. Tailor policies and programs to maintain and enhance the physical, economic, social and cultural character and diversity of existing residential neighborhoods.
		5.16
		1.B. Establish systems to <u>conduct code enforcement activities while providing low-income residents with resources that assist them to comply.</u> enforce quality of life regulators and eliminate nuisance businesses.
		5.19
		1.C. Develop a protocol for dealing with businesses that are incompatible with residences and with “nuisance businesses” while appropriately protecting due process.
		5.19
		1.D. Fund and staff a system for proactive planning on the neighborhood and district level.
		5.20
		1.E. Engage neighborhood residents, businesses, and other stakeholders in proactive planning connected to the citywide Master Plan and citywide policies.
		5.21
2	<i><u>Redevelopment of blighted and vacant properties in all neighborhoods, focusing strategies to meet the respective needs of stable, recovering, and revitalization neighborhoods. Focus investment strategies to meet neighborhood needs and promote equity and access to opportunity.</u></i>	2.A. Accelerate redevelopment of blighted and vacant sites through a comprehensive blight elimination program under unified management. <u>In neighborhoods and areas with limited market activity, focus on catalytic investments and community-based programs that benefit existing residents and increase access to opportunity.</u>
		2.B. In neighborhoods and areas with <u>increasing market activity, prevent displacement of existing residents by providing home rehabilitation resources, and creating new affordable homeownership and rental housing units.</u>
		2.C. In neighborhoods and areas with <u>high levels of market activity and high home prices, preserve and expand affordable housing opportunities using all available tools.</u>

3	Access to retail and services for all neighborhoods	3.A. Revitalize existing neighborhood commercial districts and create new, walkable mixed-use districts <u>along transit corridors and on</u> underutilized commercial or industrial land.	5.30
		3.B. Launch a supermarket/grocery store recruitment program <u>Continue to promote food access and health care access in all neighborhoods that lack these necessary services.</u>	5.34
		3.C. Include neighborhood commercial development in activities of the proposed economic development public-private partnership (PPP).	5.35

GOAL	POLICIES FOR DECISION MAKERS	FOR MORE INFORMATION, SEE PAGE:
HOUSING		
4 <i>Reinvented housing policies to support quality neighborhoods, and meet the diverse housing needs of all households, and <u>support a range of rental and homeownership options for residents of all income levels</u></i>	4.A. Create a New Orleans Housing Working Group to guide and coordinate City housing strategy. <u>Guide and coordinate City housing strategy through a Housing Working Group that includes the City Planning Commission, the Office of Community Development, the New Orleans Redevelopment Authority, the Housing Authority of New Orleans, the Finance Authority of New Orleans, HousingNOLA/GNOHA, the Greater New Orleans Foundation, Foundation for Louisiana, a representative of OneTable, and two other rotating members selected by the permanent Working Group members for two-year terms.</u>	5.35
	4.B. <u>Preserve existing supply and expand the total supply of affordable rental and homeownership opportunities throughout New Orleans. Provide resources to restore housing in all affected neighborhoods, with appropriate flood protection measures.</u>	
	4.C. Aggressively implement and enhance existing funded housing programs.	5.39
	4.D. Maintain and expand market-rate housing choices <u>and housing supply.</u>	5.41
	4.E. Evaluate the full toolbox of housing production strategies as conditions warrant and as appropriate to particular neighborhoods. <u>Prevent future displacement through development activities and continued study and policy review.</u>	
	4.F. <u>Enforce and promote fair housing policies throughout New Orleans.</u>	
	4.G. <u>Encourage sustainable design and infrastructure for all New Orleanians.</u>	
	4.H. <u>Increase accessibility for all, including residents with special needs.</u>	
5 <i>High capacity public sector and neighborhood-based groups, such as neighborhood development corporations, to provide housing responsive to the changing housing needs of current and future residents.</i>	5.A. Provide training for city housing staff and for members of the Housing Working Group.	5.43
	5.B. Foster <u>Work with HousingNOLA to continue to foster and tap into a network of strong neighborhood- based neighborhood development corporations through capacity building efforts.</u>	5.43

HousingNOLA recommends that the “findings” and “challenges” sections, as well as the key themes of the report, be updated based on input from the *Housing for a Resilient New Orleans* strategy, the *HousingNOLA 10-Year Strategy and Implementation Plan*, the 2013 *Market Value Analysis* completed by The Reinvestment Fund, and the City’s current Consolidated Plan and Annual Action Plan. In particular, the following statistics from the *HousingNOLA 10-Year Strategy and Implementation Plan* may be helpful in revising the “Findings” section.

- Between 2000 and 2015, New Orleans experienced substantial shifts in population, households, income, and housing. Among the significant changes are:
 - The population decreased by 28%, and households decreased by 21%, with the average size of households dropping slightly by 6% from 2.48 people per household in 2000 to 2.33 in 2013.
 - The African American population has declined 34% (112,315 African American residents) since 2000. In 2013, 60% of the city’s population was African American, down from 67% in 2000.
 - There was a significant decrease in the percentage of the under-18 population, while the portion of the population between 19 and 34 years old rose. As a result, the proportion of single households or households made up of unrelated people rose by 2%, the number of people living alone has increased by 6%, and the number of non-family households has increased by 7%.
 - The city’s poverty rate remains incredibly high at 28% compared to 15% nationally, an overall increase of 2% since 2000.
 - Median household income remains unchanged since 2000, at approximately \$37,000 when adjusted for inflation.
 - The proportion of high-income households increased dramatically, while the proportion of very-low income households rose slightly.
 - Educational attainment increased, with a particularly sharp drop in the percentage of individuals who did not complete high school.
 - Housing costs rose dramatically for both renters and homeowners. Home values have increased by 54%, and rents have increased 50%.
 - Homeownership rates remained unchanged, decreasing from 46% to 45%, still well below the national average of over 60%.
- The figures below, selected from the vast amount of data gathered for HousingNOLA’s Preliminary Report, provide a snapshot of the current state of housing in New Orleans. They illustrate the changing demographics that contribute to high housing demand, the challenges to affordability, and the lack of equity in housing for different populations.
 - There is a demand for approximately 33,600 units (new construction and rehab) over the next 10 years in New Orleans.
 - If homeownership and rental levels remain constant over the next 10 years, there will be an even split between new homeownership units (16,921) and rental units (16,672) needed.
 - Highest homeowner/buyer demand will be families earning between \$29,717 and \$44,575 and more than \$44,575 for 2 bedroom and 3 bedroom units.
 - Highest renter demand will be families earning less than \$11,143 and more than \$37,146, for 1 bedroom and 2 bedroom units.
 - “Fair market rent” in New Orleans for a 1 bedroom apartment is \$767 monthly, or \$9,204 yearly.
 - Median income in New Orleans is \$37,146; median rent is \$765; average home value is \$183,700.
 - African American households disproportionately pay more of their income towards housing costs.

- More than 70% of all households pay one-third or more of their income towards housing costs.
- Between 2005 and 2015, the number of Housing Choice Vouchers given out by HANO has more than doubled.

The “Challenges” section and the key themes of this chapter must also be revised to reflect the current state of the housing market and the primary issues affecting most New Orleans residents. Suggested revisions include:

- Eliminate the “stable, recovering, revitalization” framework for categorizing neighborhoods in favor of a focus on strategic investment in areas with lower market activity, increasing market activity, and high values with strong market activity.
- Make “Preserve existing supply and expand the total supply of affordable rental and homeownership opportunities throughout New Orleans” a key theme – affordability is an enormous concern in the housing market today that has far overtaken blight and recovery issues as the key problem on residents’ minds.
- Make “Prevent future displacement through development activities and continued study and policy review” a key theme, and/or emphasize it within the theme of affordability. Displacement of long-time residents due to new residents is another serious concern and must be explicitly addressed through policy changes as suggested in the remainder of this document.
- Include the other HousingNOLA priorities as critical points within this section and within this chapter as a whole:
 - Enforce and promote fair housing policies throughout New Orleans.
 - Encourage sustainable design and infrastructure for all New Orleanians.
 - Increase accessibility for all, including residents with special needs

HousingNOLA & GNOHA Proposed Amendments to “Neighborhoods” Recommendations Table, Vol. 2, Ch. 5,
p. 5.6-5.12

GOAL	RECOMMENDED STRATEGY	RECOMMENDED ACTIONS				
		HOW	WHO	WHEN	RESOURCES	FOR MORE INFORMATION SEE PAGE:
1. Enhanced character and livability for neighborhoods, with investments to improve quality of life	1.A. Tailor policies and programs to maintain and enhance the physical, economic, social and cultural character and diversity of existing residential neighborhoods.	1. Use zoning to guide the scale and character of new in fill to fit in with the character of established residential areas, <u>while accommodating an array of single- and multifamily housing options to meet the strong need for more housing units in New Orleans.</u>	CPC; City Council	First five years	CZO rewrite project	5.16
		2. Use zoning to ensure appropriate transitions between established residential areas and redevelopment of underutilized sites.	CPC; City Council	First five years	CZO rewrite project	5.17
		<u>3. Use zoning to ensure that infill sites of over 10,000sf and publicly-owned properties can be redeveloped with dense development that remains sensitive to the needs of surrounding neighborhoods. Large infill developments should also have inclusionary housing requirements for affordability if found feasible.</u>	CPC; City Council	First five years	HousingNOLA 10-Year Strategy and Implementation Plan	
		<u>4</u> 3. Create design guidelines to assist existing and new property owners in improving, expanding or constructing new development.	CPC through area plans; CPC and City Council through zoning	First five years (CZO); short to medium (area plans)	CZO rewrite project. Area Plans—see below	5.17
1. Enhanced character and livability for neighborhoods, with investments to improve quality of life	1.A. Tailor policies and programs to maintain and enhance the physical, economic social and cultural character and diversity of existing residential neighborhoods.	<u>5</u> 4. Explore adoption of incentive zoning to provide neighborhood benefits from large developments.	CPC	First five years	CZO rewrite project	5.17
		<u>6. Adopt mandatory inclusionary zoning if found to be feasible by a study conducted by national experts.</u>	CPC; City Council; HousingNOLA; GNOHA	2015-2019	HousingNOLA 10-Year Strategy and Implementation Plan	

		7. 5. Continue to upgrade streets-scapes of major streets	DPW	First five years	Bond funding; CDBG; federal transportation funds	5.18
		8. 6. Create a program to notify property owners about their sidewalk maintenance responsibilities and offer a betterment program to promote sidewalk repair and maintenance in neighborhoods.	DPW	First five years	Staff time; fines	5.18
		7. Create sidewalk maintenance notification, enforcement and betterment programs.	DPW- possible small consultant contract	First five years	Staff time; general fund- CDBG	5.18
		9. 8. Continue to support and promote a diversity of public social and cultural events throughout the city.	Mayor's Office	First five years	Staff time—various departments; neighborhood groups; non-profits	5.18
		10. 9. Promote neighborhood associations and neighborhood activities to encourage neighborhood identity.	Mayor's Office; City Council; CPC	First five years	Staff time	5.19
	1.B. Establish systems to <u>conduct code enforcement activities while providing low-income residents with resources that assist them to comply.</u> enforce quality of life regulations and eliminate nuisance businesses.	1. Create a ticketing system with fines for quality of life offenses.	Mayor's Office; City Council; Police Department	First five years	Staff time; fines	5.19
		2. Create a rental registry that includes an established inspection regime and fine system for rental properties that are not up to code. Include mechanisms to help enable small and lower-income landlords to comply.	Mayor's Office; City Council; Code Enforcement; financial partners for loan provision and loan-loss reserve	First five years	Staff time – various departments; fines; loan-loss reserve resources	
		3. Prioritize and promote home repair for low-income and senior homeowners to help residents who do not have the means to repair their properties avoid displacement due to poor conditions or code enforcement fines.	Office of Community Development; Mayor's Office; City Council	First five years	Staff time – Office of Community Development; home repair partner organizations and CDCs	
	1. C. Develop a protocol for dealing with businesses that	1. Convene meetings between business owners and neighborhood residents to seek resolution of issues.	CPC (District Planners)	First five years	Staff time	5.19

	are incompatible with residences and with "nuisance businesses" while appropriately protecting due process.	2. Enhance industrial and commercial performance standards (limits on noise, dust, vibration and other impacts) in the zoning code.	CPC	First five years	CZO rewrite project	5.19
1. Enhanced character and livability for neighborhoods, with investments to improve quality of life		3. Change the code to tie alcoholic beverage outlet licenses to both location and operator / owner to require new approval at a transfer of operation or ownership.	CPC; City Council	First five years	Staff time	5.20
		4. Disseminate information to neighborhood associations on potential legal approaches.	CPC	First five years	Staff time	5.19
	1.D. Fund and staff a system for proactive planning on the neighborhood and district level.	1. Enhance the Comprehensive Planning Division with an Area Planning Program with district planners.	CPC	First five years with grant funding; thereafter permanent funding	General fund; CDBG planning funds; developer fees	5.20
	1.E. Engage neighborhood residents, businesses and other stakeholders in proactive planning connected to the citywide Master Plan and citywide policies.	1. Create Area Plans for planning districts and neighborhoods.	CPC; neighborhood associations; District Councils (when formed)	First five years	CPC funded plans—general fund, CDBG, state and federal grants. Other funding for associations, <i>etc.</i> —Foundations, donations, university studios (in-kind), volunteers.	5.21
		2. Engage neighborhood groups and students to perform "Neighborhood Audits" of the public realm to aid in targeting resources for public improvements.	CPC (set framework, some coordination); neighborhood alliances and other non-profits; neighborhood groups; District Councils when formed	First five years	Volunteers; limited funding needed from donations, foundations	5.23
		3. Provide a structured Neighborhood Participation	CPC; City Council (ordinance)	First five years	See Volume 2, Chapter 15 for	5.23
		4. Hold public hearings, when needed, in the evening to enhance the opportunity for public participation.	CPC	First five	Staff and commissioner time	5.24

GOAL	RECOMMENDED STRATEGY	RECOMMENDED ACTIONS				
		HOW	WHO	WHEN	RESOURCES	FOR MORE INFORMATION SEE PAGE:
2. Focus investment strategies to meet neighborhood needs and promote equity and access to opportunity. Redevelopment of blighted and vacant properties in all neighborhoods, focusing strategies to meet the respective needs of stable neighborhoods, recovering neighborhoods, and revitalization neighborhoods.	2.A. In neighborhoods and areas with limited market activity, focus on catalytic investments and community-based programs that benefit existing residents and increase access to opportunity. Accelerate redevelopment of blighted and vacant sites through a comprehensive blight elimination program under unified management.	1. Provide and expand home repair programs for low-income and senior homeowners. 1. Coordinate and organize the blight eradication programs and activities of the several agencies involved in the Mayor's office with a specific person reporting directly to the Mayor focused on this goal.	Office of Community Development Mayor's office	First five years	Neighborhood Housing Improvement Fund; federal dollars; staff time; general fund	5.24–5.25
		2. Explore increased investment in energy efficiency and weatherization for homeowners and Housing Choice Voucher tenants to reduce energy bills and increase sustainability.	Office of Community Development; HANO; Louisiana Housing Corporation; HousingNOLA; GNOHA		LIHEAP funds; Housing Choice Voucher Utility Allowances	
		2. Improve code enforcement activities.	Safety & Permits	First five years	Staff time; enforcement fines	5.25
		3. Aid NORA and related agencies where possible in increasing capacity to redevelop blighted and vacant properties.	Mayor and Council; NORA funding applications	First five years	State and federal funding including stimulus funding; explore limited-period millage or bond for enforcement, land bank and redevelopment programs	5.25
		4. Continue to encourage and fund alternative land use programs to enable neighbors and community organizations to reuse vacant land for food access, stormwater management, economic development, and other community-beneficial purposes.	New Orleans Redevelopment Authority; City of New Orleans	First five years	Publicly-owned and publicly-controlled properties	
		5. 4. Create a comprehensive city property information database that includes information on blighted and vacant properties as well as other data.	Information Technology to expand on NORA project to be available to all relevant departments	First five years	D-CDBG; expand with grant or general fund; CDBG or general fund to sustain	5.26

		6. 5- Establish annual inspections for rental properties and for houses at time of sale. <u>Develop a rental registry to ensure that occupied rental properties are up to code.</u>	City Council (ordinance); Safety and Permits; Code Enforcement;	First five years	Fees to be paid by landlords and sellers	5.26
		7. 6- Establish a registry of properties vacant for six months or more, <u>and work with community groups to track property conditions.</u>	City Council (ordinance); Safety and Permits	First five years	General fund; fines for non-registration	5.26
		7-8. Expedite procedures for site control of blighted and vacant properties, including the code enforcement lien foreclosure process.	Mayor's Office; legislative delegation	First five years	Staff time	5.26
2. Redevelopment of blighted and vacant properties in all neighborhoods, focusing strategies to meet the respective needs of stable neighborhoods, recovering neighborhoods, and revitalization neighborhoods.	2.A. Accelerate redevelopment of blighted and vacant sites through a comprehensive blight elimination program under unified management.	8-9. Pursue land assembly to create larger, contiguous parcels for neighborhood amenities or efficient development, and to facilitate targeted block-by block redevelopment <u>of housing or neighborhood amenities.</u>	Mayor's Office; City Council	First five years	General fund (foregone income for limited period)	5.26
		10. <u>Focus on catalytic investments in recreation, transit, quality jobs, and safety to improve residents' quality of life and ensure access to opportunity.</u>	<u>Mayor's Office, NORD, NORTA, NOLA Business Alliance, GNO Inc.</u>	<u>Next ten years</u>	<u>Federal funds, general fund, NORD Foundation, RTA funds</u>	
		11. 9- Provide incentives, such as a limited-period tax abatement, to owners to assemble (including scattered site assembly) and redevelop sites in recovery and revitalization areas with reasonably strong markets.	City Attorney's Office; NORA	First five years	Staff time; D-CDBG; other federal funding	5.27
		10. Explore land readjustment as a land assembly and redevelopment option.	City Attorney's Office; NORA	First five years	Staff time; D-CDBG; other federal funding	5.27
		12. Continue the Lot Next Door Program, including credits for fencing or landscaping adjacent properties.	NORA	First five years	Staff time; D-CDBG; other federal funding	5.27

		<p><u>13- Explore options pursuant to existing authorities under state law to identify and designate disinvested areas as tax increment financing districts for the purpose of directing long-term locally derived funding to support affordable housing investments, infrastructure upgrades, blight reduction efforts, and other public sector investments and initiatives.</u> Explore the pros and cons of property tax initiatives or vacant property purchases to promote redevelopment of vacant properties.</p>	Mayor's Office; City Attorney; Finance Department; City Council. Possible consultant contract	First five years	Staff time; general fund	5.28
	<p><u>2.B. In neighborhoods and areas with increasing market activity, prevent displacement of existing residents while continuing to invest in improvements.</u></p>	<p><u>1. 11- Work with neighborhood groups, non-profits, and faith-based organizations, and affordable housing developers to establish Neighborhood Land Trusts to act as land banks and potential create new opportunities for affordable ownership and rental housing. developers.</u></p>	CPC; NORA; neighborhood and nonprofit groups, HousingNOLA; GNOHA, <u>affordable housing developers</u>	First five years	Staff time; D-CDBG; foundation funding; <u>federal funds; Neighborhood Housing Improvement Fund</u>	5.27
		<p><u>2. Create and expand tax abatement and home repair grant and loan programs targeted to help low-income and senior homeowners renovate their properties.</u></p>	Office of Community Development, Mayor's Office, City Council, HousingNOLA; GNOHA	First five years		
		<p><u>3. Increase opportunities for small-to-medium-scale multifamily development that fits into neighborhood fabric to increase housing supply.</u></p>	CPC; City Council	First five years		
		<p><u>4. 14- Require property liability insurance for all owners.</u></p>	City Council (ordinance); Safety and Permits (enforcement)	First five years	Staff time	5.28

		<p><u>5. 45. Place redevelopment covenants, design and performance standards, and any special use or other appropriate restrictions on properties sold at tax sales by NORA or other government entities for redevelopment. <u>Include consideration of housing affordability impacts when disposing of any publicly owned or publicly controlled property.</u></u></p>	CPC; NORA; City Attorney's office	First five years	Staff time	5.28
		<p><u>6. 46. Clarify through public process the criteria for historic property rehabilitation or demolition using the Neighborhood Character Area Study to inform decisions.</u></p>	HDLC; NCDC	First five years	Staff time	5.29
		<p><u>7. 47. Use neighborhood audits (see above) to prioritize problem properties for code enforcement or demolition.</u></p>	CPC (coordination); neighborhood groups; appropriate city agencies	First five years	Staff time; neighborhood volunteers	5.30
	<p><u>2.C. In neighborhoods and areas with high levels of market activity and high home prices, preserve and expand affordable housing opportunities using all available tools.</u></p>	<p><u>1. Conduct a study of zoning regulations and regulatory barriers that can prohibit production of affordable housing, and implement measures to eliminate these barriers.</u></p>	CPC, City Council (ordinance); Office of Community Development; HousingNOLA	First five years	Staff time, possible outside consultant, Housing Working Group assistance	
		<p><u>2. Utilize inclusionary zoning, as well as covenants or restrictions on publicly-owned and adjudicated properties, to facilitate the production of affordable housing in these high-opportunity areas.</u></p>	CPC Office of Community Development, City Council, Mayor's Office, HousingNOLA, Housing Working Group	First five years	Staff time, Housing Working Group assistance	
		<p><u>3. Increase opportunities for large-scale multi-family development in areas adjacent to transit and commercial corridors and on 1-to-5 acre parcels of vacant land.</u></p>	CPC, City Council	First five years	Staff time	

GOAL	RECOMMENDED STRATEGY	RECOMMENDED ACTIONS				
		HOW	WHO	WHEN	RESOURCES	FOR MORE INFORMATION SEE PAGE:
3. Access to retail and services from all neighborhoods	3.A. Revitalize existing neighborhood commercial districts and create new compact, mixed-use neighborhood centers on underutilized commercial and industrial land.	1. Fast-track the creation of a one-stop shop and comprehensive resource guide to opening and operating a small business in New Orleans.	Neighborhood Development Department; Economic Development Public-Private Partnership (PPP)	First five years	D-CDBG funds; PPP operational funds	5.30-5.32
		2. Facilitate "Rapid Reconnaissance Plans" for neighborhood commercial districts to identify and prioritize immediate needs.	CPC (template and coordination); business and neighborhood volunteers	First five years	CPC staff time; volunteers	5.32
		3. Locate civic uses within or adjacent to neighborhood commercial districts to serve as anchors when feasible.	CAO and CPC through Capital Improvement Program (CIP) process)	First five years	CAO, CPC, with other departments; variable funding depending on project	5.32
		4. Focus cultural uses, events and development opportunities to strengthen neighborhood commercial districts, where feasible.	CPC and Neighborhood Development	First five years	Staff time	5.33
		5. Promote the development of business or merchants' associations to serve as the voice of business owners in specific commercial districts.	Main Streets' Program; Cultural Products District programs; Neighborhood Development; economic development PPP; neighborhood associations and alliances	First five years	Staff time; volunteers	5.33
		6. Create opportunities for context-sensitive commercial reuse of underutilized commercial buildings.	CPC/Council—appropriate zoning; CPC—Area Plans ; incentives such as TIF program	First five years	Staff time; TIF	5.33

3. Access to retail and services from all neighborhoods	3.A. Revitalize existing neighborhood commercial districts and create new compact, mixed-use neighborhood centers <u>along transit corridors and</u> on underutilized commercial and industrial land.	7. <u>Develop a Transit-Oriented Development (TOD) overlay for properties within 500 feet of high-frequency transit corridors to promote walkable, mixed-use environments with appropriately-scaled multi-family housing options. "High-frequency" transit corridors include bus and streetcar services and should be defined as transit service with headways of 20 minutes or less, including areas where two lines combine to provide 20-minute-or-less headways.</u>	CPC, City Council, Housing Working Group; HousingNOLA; GNOHA assistance	First five years	Staff time	
		8. <u>Explore increasing options for density and intensity of residential and mixed-use development within targeted areas that lie within a 30-minute transit-walk commute from major job centers, and integrating this strategy with inclusionary zoning to promote affordability in these transit-accessible areas.</u>	CPC, City Council, HousingNOLA; GNOHA	First five years	Staff time	
		9. <u>7- Develop a façade improvement matching grant program or revolving loan fund for neighborhood commercial areas.</u>	Neighborhood Development; PPP; Main Streets programs	First five years	CDBG; Main Street commercial partners	5.34
		10. <u>8- Develop design principles and standards for all districts that permit a mix of land uses and neighborhood commercial districts.</u>	CPC	First five years	CDBG; Main Street commercial partners	5.34
	3.B. <u>Continue to promote food access and health care access in all neighborhoods that lack these necessary services.</u> Launch a supermarket/grocery store recruitment program.	1. Commission a market analysis for supermarkets stores with a plan illustrating the feasibility of potential sites.	Neighborhood Development with CPC; NORA	Neighborhood Development with CPC; NORA	\$35-40,000; General Fund; CDBG; Economic Development Administration or similar grant.	5.34
		2. Identify incentives to attract supermarkets <u>and health clinics</u> to underserved areas of the city.	Neighborhood Development with CPC; NORA	Neighborhood Development, CPC; NORA		5.34
		3. Implement the Fresh Food Retail Incentives Program	Neighborhood Development with CPC; NORA	Neighborhood Development with CPC; NORA		5.35
	3.C. Include neighborhood commercial development in activities of the proposed economic development public-private partnership (PPP).	1. Establish a PPP group that would focus on marketing, programming and other approaches to revitalization of neighborhood commercial districts.	PPP	First five years	PPP funding	5.35

HousingNOLA & GNOHA Proposed Amendments to “Housing” Recommendations Table, Vol. 2, Ch. 5, p. 5.12-5.15

GOAL	RECOMMENDED STRATEGY	RECOMMENDED ACTIONS				
		HOW	WHO	WHEN	RESOURCES	FOR MORE INFORMATION SEE PAGE:
4. Reinvent housing policies to support quality neighborhoods and meet the diverse housing needs of all households.	<p>4.A. Guide and coordinate City housing strategy through a Housing Working Group that includes the City Planning Commission, the Office of Community Development, the New Orleans Redevelopment Authority, the Housing Authority of New Orleans, the Finance Authority of New Orleans, HousingNOLA, the Greater New Orleans Foundation, Foundation for Louisiana, a representative of OneTable, and two other rotating members selected by the permanent Working Group members for two-year terms.</p> <p>Create a New Orleans Housing Working Group to guide and coordinate City housing strategy.</p>	<p>1. Bring together people knowledgeable about housing as <u>Coordinate with key housing stakeholders as described in 4.A. as</u> a working group charged with advising on housing policy for the city. <u>Meetings of the Housing Working Group shall take place on a regular basis and shall be convened by the Office of Community Development with assistance from HousingNOLA. Selection of rotating Housing Working Group members will be based on a transparent application process that includes an evaluation rubric that demonstrates experience with housing policy and/or development. Rotating Housing Working Group members may not serve more than two consecutive two-year terms. Non-consecutive terms are allowed.</u></p>	Neighborhood Development Housing Policy office, with a diverse stakeholder group	First five years	Staff time	5.35 - 5.36
		<p>2. Collect and analyze housing data to monitor the market and housing needs. <u>Include information from the City's Consolidated Plan, the HousingNOLA 10-Year Strategy and Implementation Plan, and the Market Value Analysis.</u></p>	Office of Community Development; HousingNOLA; The Data Center; Housing Working Group Housing Policy office; Greater NO Neighborhood Data Center	First five years	Staff time; foundation funding in first five years; eventual partial funding by the city from CDBG	5.36
		<p>3. Develop performance measures to monitor housing needs and the extent to which needs are being met for reporting in a monthly cross-agency meeting and annual public reporting.</p>	Office of Community Development Housing Policy Office	First five years	Staff time	5.36
		<p>4. Create housing policies that build neighborhoods, meet housing needs for all New Orleanians, and attract private investment.</p>	Housing Working Group	First five years	Staff time	5.36
		<p>5. Establish an annual public meeting on housing policy and priorities.</p>	Housing Working Group	First five years	Staff times	5.37
		<p>6. Communicate local housing needs and priorities to state and federal housing agencies, as well as national non-profits, and work with LHFA LHC to develop selection criteria for tax credit projects.</p>	Mayor's Office; Housing Policy Office; <u>Housing Working Group</u>	First five years	Staff time	5.37

<p>4. Reinvent housing policies to support quality neighborhoods and meet the diverse housing needs of all households, <u>and support a range of rental and homeownership options for residents of all income levels.</u></p>	<p>4.B. Preserve existing supply and expand the total supply of affordable rental and homeownership opportunities throughout New Orleans.</p> <p>Provide resources to restore housing in all affected neighborhoods, with appropriate flood protection measures.</p>	<p>1. Seek additional federal funding to close gaps between Road Home funding plus insurance and recovery needs for homeowners.</p>	<p>Mayor's Office; Neighborhood Development</p>	<p>First five years</p>	<p>D-CDBG; additional federal funds</p>	<p>5.37</p>
		<p>2. Support restoration <u>and development of a diverse array of homeownership and rental housing typologies for residents of all income levels, based on an annual housing market analysis to assist in setting priorities.</u> of single-family housing and return to commerce of rental housing in 1 to 4 unit buildings, with appropriate flood protection measures.</p>	<p>Neighborhood Development; nonprofit housing organizations</p>	<p>First five years</p>	<p>D-CDBG; NHIE; additional federal funds;</p>	<p>5.38</p>
		<p>3. Monitor the progress of the Small Property Owners Road Home and facilitate technical assistance to property owners.</p>	<p>Neighborhood Development; nonprofit housing organizations through Housing Resource Center Network</p>	<p>First five years</p>	<p>Staff time; CDBG</p>	<p>5.38</p>
		<p><u>3.4.</u> Identify key indicators of <u>housing affordability needs</u> and neighborhood revitalization, monitor the indicators and hold quarterly cross-agency Neighborhood Coordination Meetings.</p>	<p>Housing Policy Office (conveners); CPC, NORA, FANO, Neighborhood Development, enforcement agencies, <i>etc.</i></p>	<p>First five years</p>	<p>Staff Time</p>	<p>5.38</p>
		<p>5. Continue to target strategic housing and neighborhood investments of public funds to the 17 Target Areas and 9 Housing Opportunity Zones identified by ORIFCD during recovery process.</p>	<p>OFICD; NORA; CPC</p>	<p>Ongoing</p>	<p>CDBG; D-CDBG; other federal funds; local bonds; other sources</p>	<p>5.38</p>
		<p><u>4. Explore processes to direct publicly owned and adjudicated property toward affordable and mixed-income housing development in high-value, high-opportunity neighborhoods and in areas near high-frequency transit corridors that offer 20-minute headways or less. High-opportunity neighborhoods can be defined using information from the Housing NOLA 10-Year Strategy and Implementation Plan, the City's AFFH process, and the Market Value Analysis.</u></p>	<p>Office of Community Development; City of New Orleans; Housing Working Group</p>	<p><u>Ongoing</u></p>	<p><u>Publicly-owned and publicly-controlled property resources; staff time</u></p>	
		<p><u>5. Work with public agency partners that own property to develop a process to reserve land for affordable housing on properties eligible for disposition.</u></p>	<p>Office of Community Development; Housing Working Group; HANO; QPSB; other public agencies that dispose of property</p>	<p><u>First five years</u></p>	<p>Staff time; Housing Working Group members; public agency partner staff time</p>	

	<p><u>6. Encourage infill development of affordable housing within high-opportunity neighborhoods to ensure that residents have access to neighborhood amenities.</u></p>	<p><u>CPC (zoning regulations that allow dense, but appropriately-scaled, infill development)</u></p>	<p><u>First five years</u></p>	<p><u>Staff time</u></p>	
	<p><u>7. Enable new large multi-family developments of 75 units or more to be built in high-opportunity neighborhoods and in all areas that have access to jobs, neighborhood services, and high-frequency transit lines with headways of 20 minutes or less.</u></p>	<p><u>CPC (appropriate zoning)</u></p>	<p><u>First five years</u></p>	<p><u>Staff time</u></p>	
	<p><u>8. Implement a mandatory inclusionary zoning ordinance based on the findings of a study completed by national experts.</u></p>	<p><u>City Council; CPC; Office of Community Development</u></p>	<p><u>First five years</u></p>	<p><u>Staff time; outside consultant assistance; HousingNOLA; GNOHA assistance</u></p>	
	<p><u>9. Develop and implement policies based on the findings of a workforce housing strategy that includes details on workforce housing incentives, business community engagement, and Employer Assisted Housing best practices.</u></p>	<p><u>City of New Orleans: City Council; Office of Community Development</u></p>	<p><u>First five years</u></p>	<p><u>Staff time: GNO Inc. assistance; NOLA Business Alliance assistance; HousingNOLA; GNOHA assistance</u></p>	
	<p><u>10. Study all zoning barriers to the production of affordable housing and implement policies to remove these barriers.</u></p>	<p><u>CPC; City of New Orleans: City Council; Housing Working Group</u></p>	<p><u>First five years</u></p>	<p><u>Staff time</u></p>	
	<p><u>11. Work with the Orleans Parish Assessor's Office to explore and implement best practices for predictable and reasonable tax valuation for affordable housing multi-family properties.</u></p>	<p><u>Orleans Parish Assessor's Office; City of New Orleans</u></p>	<p><u>First five years</u></p>	<p><u>Staff time; HousingNOLA; GNOHA assistance; Louisiana Housing Alliance assistance</u></p>	
	<p><u>12. Include provisions within existing or planned private sector development support programs (PILOTs, bond support, HUD grant loans, other economic development incentive programs) that incentivize developer applicants to make affordable housing investments.</u></p>	<p><u>City of New Orleans</u></p>	<p><u>Middle-term</u></p>	<p><u>Existing and potential economic development programs</u></p>	
	<p><u>13. Dedicate a fixed percentage of general revenue derived from developer and permitting fees, code enforcement proceeds, and other local revenue streams to affordable housing initiatives in furtherance of the <i>Housing for a Resilient New Orleans</i> and <i>HousingNOLA 10-Year Strategy and Implementation plans</i>.</u></p>	<p><u>City of New Orleans</u></p>	<p><u>Middle-term</u></p>	<p><u>Developer and permitting revenue; code enforcement revenue; other local revenue streams</u></p>	

	4.C. Aggressively implement and enhance existing funded housing programs.	1. Expend housing funding already allocated to the city as expeditiously as possible, using the advice of the Housing Working Group when it begins working.	<u>Office of Community Neighborhood Development</u> ; NORA; <u>Housing Working Group</u>	First five years	Staff time; D-CDBG; <u>HOME funds</u> ; <u>HOPWA funds</u> ; <u>ESG funds</u> ; <u>NHIF funds</u>	5.39
		2. Implement a system of performance standards and strict monitoring for developers, contractors and others who receive housing and neighborhood development funds from the City.	Neighborhood Development	First five years	Staff time	5.39
		3. Strengthen the City's home repair program through technical assistance to property owners, staff training, program marketing, and contractor certification.	Neighborhood Development; <u>GNOHA</u> ; <u>Housing Working Group</u> Housing Resource Center Network	First five years	Staff time; CDBG; federal HOME funds; <u>NHIF funds</u>	5.39
		4. <u>Work with GNOHA, Housing NOLA, and Own the Crescent to promote homeownership access for low-to-moderate income residents.</u> Establish a One-Stop Homeownership Center.	<u>Office of Community Development</u> Neighborhood Development	First five years	Staff time; CDBG; general fund	5.39
		5. Monitor the status of affordable homeownership programs to appropriately target funds.	Neighborhood Development; Housing Working Group	First five years	Staff time; federal HOME funds	5.40
		6. Support development of supportive and transitional housing for homeless or at-risk households.	Neighborhood Development; UNITY of New Orleans and member non-profits; NORA	First five years	Federal McKinney grants for transitional and supportive housing for homeless persons; federal project-based vouchers for supportive housing; stimulus funding	5.40
		7. Pursue additional housing funds if needs continue after expenditure of current funding.	Neighborhood Development; NORA	First five years	Potential sources: additional GO Zone tax credits and mortgage revenue bonds; five-year increase in HOME and CDBG funds; project based vouchers for supportive housing	5.40
		8. Monitor the performance of the Housing Resource Center Network (HRCN) after it is in operation.	Neighborhood Development; NORA			5.40
	4.D. Maintain and expand market-rate housing choices <u>and housing supply.</u>	1. Provide zoning for a wide range of market rate housing choices.	CPC; City Council	First five years	Current CZO project	5.41
		2. Preserve the diversity of housing types within New Orleans Neighborhoods (singles, doubles, multi-family, etc.)	CPC; City Council			5.41

		3. <u>Ensure that neighborhood infill is encouraged and includes opportunities for small multi-family developments of 2-10 units to promote an array of housing choices.</u>	CPC; City Council	First five years	CZO revision; Future Land Use revision where needed	
		4. <u>Study historic densities in New Orleans neighborhoods to ensure that zoning does not prohibit densities that match neighborhood historic fabric. Focus particularly on ensuring availability of small multi-family rental and ownership options.</u>	CPC; City Council	First five years	CZO revision; Future Land Use revision where needed	
		5. <u>Create opportunities for mixed-use and multi-family development along all commercial corridors and high-frequency transit corridors, and consider intensification of existing mixed-use and multi-family districts, with particular focus on areas with strong access to jobs and opportunity.</u>	CPC; City Council	First five years	CZO revision; Future Land Use revision where needed	
		6. <u>Work with the Housing Working Group and The Data Center to monitor housing supply and demand and develop strategies to ensure that constrained supply does not overly impact affordability and increase cost burdens.</u>	CPC; City Council; Housing Working Group; The Data Center	Ongoing		
	4.E. <u>Prevent displacement through development activities, continued study, and policy review.</u>	1. <u>Assess the value of management bonds to ensure appropriate management of multi-family developments.</u>	CPC and City Council (zoning); Housing Working Group; Housing Policy Office	First five years	Current CZO project; staff time	5.41
	Evaluate the full toolbox of housing production strategies as conditions warrant and as appropriate to particular neighborhoods.	2. <u>1 Implement transfer of development rights and incentives zoning in suitable locations and market conditions.</u>	CPC and City Council (zoning); Housing Working Group; Housing Policy Office	First five years	Current CZO project; staff time	5.42
		3. <u>2. Utilize the existing Neighborhood Housing Trust Fund for homeowner and renter rehabilitation to create neighborhood stability across the City, and explore opportunities for expanding and renewing this important millage. Develop local affordable housing trust fund.</u>	CPC and City Council (zoning); Housing Working Group; Housing Policy Office; Office of Community Development	First five years	Current CZO project; Staff time	5.42
		4. <u>Develop employer-assisted housing programs. (See above recommendation on workforce housing study in Section 4.B)</u>	CPC and City Council (zoning); Housing Working Group; Housing Policy Office	First five years	Current CZO project; staff time	5.42

		3. Study and create a loan fund/ loan loss reserve program to assist homeowners with property rehabilitation and encourage reuse of vacant lots by current residents and pre-storm residents.	Office of Community Development; Housing Working Group	First five years	Philanthropic funding and resources; credit union assistance; Housing Working Group assistance; staff time	
		4. Conduct targeted outreach to Senior, Disabled, and Veteran homeowners who qualify for Special Assessment Levels / Freezes in all neighborhoods.	City of New Orleans, Orleans Parish Assessor	First five years	Staff time; Assessor staff time; external volunteer time	
		5. Provide an analysis of public funding and policy through the use of an Affordable Housing Impact Statement.	City Council	Ongoing		
		6. Explore additional property tax relief for low-income homeowners facing increases in property assessments, based on how long they have lived in their home and their income.	City of New Orleans; NORA	First five years	Staff time; potential tax relief costs	
		7. Investigate tax relief measures for investors who agree to preserve and create affordable rental units.	City of New Orleans	First five years	Staff time; potential tax relief costs	
	4.F <u>Enforce and promote fair housing policies throughout New Orleans.</u>	1. Use the City's Affirmatively Furthering Fair Housing process to standardize strategies to address barriers to fair housing in the City's Consolidated Plan, Annual Action Plan, and the Housing Authority of New Orleans (HANO)'s Housing Plans and Capital Fund Plan.	Office of Community Development; HANO; GNOFHAC; HousingNOLA	First five years	Staff time	
		2. The New Orleans City Council should draft and pass an ordinance that requires transparency and accuracy in background checks used to secure public and private rental housing.	City Council	First five years	Staff time	
	4.G. <u>Encourage sustainable design and infrastructure for all New Orleanians.</u>	1. Develop a strategy and identify funding sources to create an affordable abatement program to address home health issues including mold and lead-based paint.	Office of Community Development; Housing Working Group; HousingNOLA	First five years	Staff time; City and external funding sources	
		2. Create a centralized information hub to coordinate energy efficiency programs from utility companies, the City, and the State of Louisiana.	Office of Community Development		Staff time, database / Web development resources	

	3. <u>Support GNO, Inc. the Coalition for Sustainable Flood Insurance, and other groups in their advocacy efforts to provide more affordable flood insurance rates through the 2017 reauthorization of the National Flood Insurance Program (NFIP).</u>	<u>City of New Orleans</u>	<u>First five years</u>	<u>Staff time</u>	
	4. <u>Continue to develop and advocate for strategies to address high homeowner and flood insurance costs for low-income families in New Orleans.</u>	<u>City of New Orleans; City Council; Housing Working Group</u>	<u>First five years</u>	<u>Staff time</u>	
	5. <u>Support the implementation of the <i>Resilient New Orleans</i> plan by furthering the following strategies: investing in household financial stability; building social cohesion; reducing property owners' risk by investing in water management strategies; and improving the redundancy of energy infrastructure.</u>	<u>City of New Orleans; NORA</u>	<u>First five years</u>	<u>NDRC funds; HousingNOLA assistance; additional federal funds</u>	
4.H. <u>Increase accessibility for all walks of life, including special needs residents.</u>	1. <u>Work with the Advocacy Center to pursue additional funds to pay for home modifications to increase accessibility for homeowners and renters with special needs.</u>	<u>City of New Orleans; Advocacy Center</u>	<u>First five years</u>	<u>Staff time; external funding resources</u>	
	2. <u>Enforce the existing requirement that all public agencies providing housing programs or services should produce materials in Spanish and Vietnamese and have a language access plan in place.</u>	<u>City of New Orleans; HANO; NORA</u>	<u>First five years</u>	<u>Staff time; translation resources</u>	
	3. <u>Explore additional services aimed at those with mental illness or drug addiction.</u>	<u>City of New Orleans, State of Louisiana, LHC, HousingNOLA</u>	<u>First five years</u>	<u>Staff time; external funding resources</u>	
	4. <u>Draft and pass an ordinance removing questions about prior criminal convictions ("banning the box") on applications to live in publicly funded housing developments and units operated by private landlords, or at minimum only allow consideration of criminal convictions (not arrests).</u>	<u>City Council</u>			
	5. <u>Prioritize and target limited funding for high-risk special needs populations to produce 1,500 housing opportunities for these populations by 2021.</u>				

GOAL	RECOMMENDED STRATEGY	RECOMMENDED ACTIONS				
		HOW	WHO	WHEN	RESOURCES	FOR MORE INFORMATION SEE PAGE:
5. Work with HousingNOLA to continue to tap into a network of high capacity public sector and neighborhood-based groups, such as Neighborhood community development corporations, to provide housing responsive to the changing housing needs of current and future residents	5.A. Provide training for city housing staff and for members of the Housing Working Group. 5.B. Foster a network of strong public sector partners and neighborhood-based neighborhood community development corporations through capacity building efforts.	1. Send staff to national housing conferences; organize staff participation in webinars and similar activities; provide informational materials and training for the Working Group.	Neighborhood Development; Housing Policy Office <u>Office of Community Development</u>	First five years	Seek foundation funding in the first five years; budget (CDBG) for training in the medium to long term	5.43
		1 <u>Support HousingNOLA, HUD, and Enterprise's efforts to create a robust capacity building training program that is outcomes-based and includes a support system for CDCs, a certification for CDCs, and a systems analysis to identify gaps and redundancies in the nonprofit sector.</u> Facilitate training for non-profits who already produce or could have the capacity to produce housing.	Neighborhood Development <u>Office of Community Development</u>	First five years	CDBG; foundations; <u>Enterprise; HUD; HousingNOLA</u> national neighborhood development programs, such as Local Initiatives Support Corp.	5.43
		2. Increase production efficiency and organizational capacity among government partners (Finance Authority of New Orleans, HANO, NORA, City of New Orleans, Louisiana Housing Corporation), non-profits (housing counseling agencies and advocates), and developers to promote affordable unit production.	FANO, HANO, NORA, City of New Orleans, LHC, non-profits, developers	First five years	Housing Working Group, OneTable, <u>HousingNOLA</u> , staff time	

Narrative

Below is a more detailed narrative of the various goals, strategies and actions highlighted in the “Summary” chart.

1. NEIGHBORHOODS

GOAL 1

Enhanced character and livability for neighborhoods, with investments to improve quality of life

1.A Tailor policies and programs to maintain and enhance the physical, economic, social and cultural character and diversity of existing residential neighborhoods.

The diversity of New Orleans neighborhoods must be respected when new development is proposed for infill, for under utilized sites on the edges of neighborhoods, or for public facilities and investments. This means that new development and redevelopment should be designed and tailored to the physical environment, preserving the general scale and character of existing residential areas. This does not mean that infill development must copy older architectural styles but that it must fit into the existing neighborhood and the way it addresses the street and its neighbors.

Neighborhood character is not simply a function of the privately-owned buildings and lots along streets. The “public realm”—sidewalks, streets, and public spaces—contribute to the function, safety, and attractiveness of neighborhoods. While many New Orleans neighborhoods are outfitted with sidewalks, pedestrian-scale lighting and street trees, others have no sidewalks and no trees. Property owners are technically responsible for sidewalk installation and upkeep, which can account for the variable conditions to be found across the city. In practice, the City’s streetscape projects on major streets, some of which are underway as this plan is being written, include sidewalks, trees, and pedestrian amenities paid for through funds available to the Department of Public Works or other entities such as the Downtown Development District. Another variable on residential streets is the drainage system. Many residential streets have curbs and hard drainage infrastructure, while others have drainage swales or small ditches. As discussed in later chapters, natural drainage can be beneficial—but it also can be made attractive as well as functional. The public realm also includes publicly-owned parking areas, plazas and parks. The design and maintenance of these areas is crucial to an attractive public realm. Design principles for neighborhood commercial areas can be found later in this chapter.

RECOMMENDED ACTIONS

1. *Use the zoning ordinance to guide the scale and character of new infill development to fit in with the character of established residential areas ~~and to ensure appropriate transitions from these areas to redevelopment of under utilized sites on neighborhood edges~~, while accommodating an array of single and multi-family housing options to meet the strong need for more housing units in New Orleans.*

Who: CPC, City Council

When: First five years

Resources: CZO rewrite project

Zoning should set parameters on infill development so that desired neighborhood character—whether existing or identified in a neighborhood-based plan—remains consistent with

neighborhood expectations. Where a variety of scales, building types, and housing unit types may coexist within a few blocks or even on the same block, base zoning that recognizes this heterogeneity will make it easier for property owners to improve and, within limits, expand their property as a matter of right. The current zoning code makes many buildings unnecessarily nonconforming, sometimes creating a burden on property owners. However, the diversity of housing types in older neighborhoods means that it is unlikely that all non-conformities can be eliminated, because that would require such a permissive zoning district that the majority of property owners would be unlikely to accept it. **Given current issues with constrained housing supply pushing up prices in many neighborhoods and a particularly constrained rental market, the CZO should work to accommodate small multi-family development in older neighborhoods and infill areas within limits. Base zoning categories should not be so restrictive as to prohibit common small multi-family types such as the 4-unit shotgun development.**

2. *Use the zoning to ensure appropriate transitions between established residential areas and redevelopment of underutilized sites.*

Who: CPC; City Council

When: First five years

Resources: CZO rewrite

~~Also, the zoning ordinance under preparation in association with this Master Plan will include development standards to guide development.~~ Additional design principles and guidelines can be developed through specific area or neighborhood plans and as part of site master plan design guidelines for redevelopment of larger sites. Non-conformity based on use can be regulated by requiring new permission for the non-conforming use when there is a change of tenant or owner.

3. **Use zoning to ensure that infill sites of over 10,000 square feet and publicly-owned properties can be redeveloped with dense development that remains sensitive to the needs of surrounding neighborhoods. Large infill development should also have inclusionary zoning requirements for affordability if found feasible.**

Who: CPC and City Council through zoning

When: First five years (CZO); short to medium (area plans)

Resources: CZO rewrite project

The zoning ordinance should ensure that redevelopment of large underutilized sites is feasible by creating opportunities for adaptive reuse of existing structures, and multi-family and mixed-use development of appropriate scales on large vacant parcels. Transitions should include landscape requirements and stormwater management requirements to ensure that larger developments do not create adverse visual or flooding impacts on existing neighborhoods. Planned-unit development options should be considered for sites over one acre in size.

- ~~3.~~ **4. Create design guidelines to assist existing and new property owners in improving or expanding buildings, or in constructing infill development.**

Who: CPC through area plans; CPC and City Council through zoning

When: First five years (CZO); short to medium (area plans)

Resources: CZO rewrite project; area plans

Design guidelines for neighborhoods or for particular neighborhood character types can promote compatible design. Although this is a particularly important issue for neighborhoods in historic districts and is discussed in Chapter 6 – Historic Preservation, it is also worthwhile for other neighborhoods. The need for design guidance in building elevated structures is especially important to creating attractive neighborhoods as property owners rebuild. Experience in other communities has shown that even voluntary guidelines, when well-presented and communicated to property owners, architects, and developers, can result in

more compatible design. These guidelines should not prescribe architectural styles but rather focus on compatibility in terms of bulk, height, orientation on the lot and similar issues.

The Planning Commission could provide seed funding through a competitive grant process and a framework for neighborhood associations and similar groups to work on guidelines of this type, assisted by universities and professional organizations. This could be part of an area plan, or a stand-alone project, in which case the Commission could establish procedures for incorporating the design guidelines into regulations, if desired. A number of cities set aside some CDBG funds or grant funds every year for small grants to neighborhood groups for planning or localized projects.

~~4-5.~~ Explore adoption of an incentive zoning program to encourage provision of neighborhood benefits from large developments.

***Who:** CPC*

***When:** First five years*

***Resources:** CZO rewrite project*

Incentive zoning is a method for communities to leverage private investment for neighborhood benefits. It allows a developer to build a somewhat larger, higher-density project than would be permitted under existing zoning. This encourages compact development as part of an overall smart growth strategy. In exchange, the developer provides something that is in the neighborhood's interest that would not otherwise be required (e.g., open space, streetscape improvements, special building features, like public plazas, public art, affordable housing, etc.). Incentive zoning is typically associated with more urban corridors, transit access areas, and development nodes and is most successful in areas with strong markets. One of the first incentive zoning programs was established in New York City to gain public plazas and other public spaces in large development projects. Chicago's list of public benefits linked to additional floor area includes parks and public plazas, wide sidewalks, arcades, water features, green roofs, off-site contributions to open space, streetscape, transit station improvements, concealed parking—among others. In downtown Minneapolis, the amenity list also includes benefits such as public art, energy efficiency, through-block connections, and street-level retail. The City Planning Commission's zoning subcommittee should evaluate the potential for implementing incentive zoning in the stronger market areas of the city to attract benefits valuable to New Orleans. **The highest priority in establishing incentive zoning should be to specifically study its potential to facilitate affordability through an inclusionary housing strategy.**

6. Adopt mandatory inclusionary zoning if found to be feasible by a study conducted by national experts.

***Who:** CPC, City Council*

***When:** First five years*

***Resources:** CZO rewrite project*

Mandatory inclusionary zoning is a national best practice in housing affordability strategies. Like incentive zoning, inclusionary zoning policies can offer a range of benefits to developers, such as added density, reduced parking requirements, expedited permitting, and other incentives, in return for including a percentage of affordability-restricted housing units in their development projects. Currently, HousingNOLA, the City Planning Commission, the Office of Community Development, local housing experts, and local developers are participating in a study to examine the housing market and submarkets in New Orleans to understand which types of developments and which areas can best accommodate mandatory inclusionary zoning. The results of this study will lead to a set of recommendations to be adopted through a CZO revision.

***6-7.** Continue to upgrade the streetscape of major streets with public funding and in coordination with commercial corridor revitalization plans and Main Street programs.*

Who: DPW with planning review from CPC
When: First five years
Resources: Bond funding; CDBG; federal transportation funds

The \$13 M Canal Street streetscape project completed since Hurricane Katrina will soon be joined by an Oak Street streetscape project and, in 2010, commencement on 22 streetscape projects with \$20 M in CDBG funds in Gentilly, New Orleans East, the Lower 9th, Uptown, and Lakeview. Streetscape improvements and maintenance should be a continuing program.

~~7-8.~~ 8. Create a program to notify property owners about their sidewalk maintenance responsibilities and offer a betterment program to promote sidewalk repair and maintenance in neighborhoods.

Who: DPW
When: First five years
Resources: Staff time; fines

Public funding for neighborhood streets is currently focused on urgently-needed roadway rebuilding and repair. Many property owners do not know that they are responsible for the sidewalks in front of their property. Annual notification in the property tax bill or other City communication should also include information on required standards for sidewalks that contractors must meet if property owners wish to contract for repairs. Liens or payments on the property tax bill could be used as enforcement mechanism.

~~4. Create sidewalk notification, enforcement and betterment programs. Another approach is to offer a betterment program.~~

~~**Who:** DPW; possible small consultant contract
When: First five years
Resources: Staff time; general fund; CDBG~~

~~In a betterment program, property owners are assessed all or partial costs for the installation of new sidewalks or repair of existing sidewalks. The work is done by the City and the betterment fee is typically calculated using a formula that takes into account the length of frontage and the size of the lot, and assessed through the property tax bill. The program could be voluntary—in which case a majority of property owners along a street would agree to pay the fee and petition the City to get on the list. The program could also be initiated by the City when sidewalk installation or upgrades are needed to meet code requirements or as part of a broader project. The fees to be paid could vary according to whether the project was resident initiated (in which case the residents could be asked to pay the entire cost) or city initiated (in which case the costs could be shared). The legislation creating the City's security and neighborhood improvement districts could also be amended to allow temporary increases in the fees charged to each property owner in order to pay for sidewalks.~~ **NOTE: THIS APPEARS TO BE SAME AS ABOVE.**

~~8.~~ 9. Continue to support and promote a diversity of public social and cultural events throughout the city.

Who: Mayor's office
When: First five years
Resources: Staff time - various departments; neighborhood groups; non-profits

Neighborhood character is cultural as well as physical. Many cultural activities are rooted in specific neighborhoods and support for activities and events can strengthen neighborhood identity, enhancing safety and neighborhood cohesion.

~~9. Promote neighborhood associations and neighborhood activities to encourage neighborhood identity, sense of ownership, and advocacy.~~

~~**Who:** Mayor's Office; City Council; CPC
When: First five years
Resources: Staff time~~

The Citizen Participation Program described in Volume 2, Chapter 15 will give neighborhood

groups an incentive to organize and be involved.

1.B Establish systems to enforce quality of life regulations and eliminate nuisance businesses.

RECOMMENDED ACTION

1. *Create a ticketing system with fines for quality of life offenses such as littering and illegal dumping, junk cars, lack of mowing, noise, and so on.*

Who: Mayor's Office; City Council; Police Department

When: First five years

Resources: Staff time; fines

Many communities have developed ticketing systems with fines for quality of life offenses.¹ Not only do these programs improve neighborhood conditions, there is considerable evidence that they also help cut crime. The funds from the fines can help pay for increased police time. In the long term, after recovery, New Orleans may want to consider the model from Charleston, SC, which has established a "Livability Court" to handle quality of life offenses, so they do not get delayed in the general court system with other offenses.²

2. Create a rental registry that includes an established inspection regime and fine system for rental properties that are not up to code. Include mechanisms to help enable small and lower-income landlords to comply.

Who: Mayor's Office; City Council; Code Enforcement; financial partners

When: First five years

Resources: Staff time; fines; loan-loss reserve or loan program

The creation of a rental registry for occupied rental property inspections is a necessary step given that many New Orleanians currently are living in substandard housing conditions. Currently, the rental registry process is under study with housing advocates and landlords to determine how a system can be created that is not overly financially burdensome, yet enables inspectors to check on whether buildings are up to code to ensure that residents are not living in conditions that are dangerous to their safety or health. In addition, a loan-loss reserve and loan program are being established to assist lower-income and smaller landlords comply with the need to bring their buildings up to code. Once this process is complete, the City Council will adopt the results of the rental registry group findings.

3. Prioritize and promote home repair for low-income and senior homeowners to help residents who do not have the means to repair their properties avoid displacement due to poor conditions or code enforcement fines.

Who: Office of Community Development; Office; City Council

When: First five years

Resources: Staff time; federal funds; partner CDCs

Code enforcement is a vital tool, but increasing property taxes, homeowners' insurance, and flood insurance costs have stretched many residents' means and left them without the ability to make necessary repairs to their homes. To avoid penalizing low-income and elderly residents excessively with code enforcement fines that they do not have the means to pay, home repair programs for these residents must be prioritized and expanded.

1.C Develop a protocol for dealing with businesses that are incompatible with residential uses and neighborhood complaints about “nuisance businesses” while appropriately protecting due process.

RECOMMENDED ACTIONS

1. *Convene meetings between business owners and neighborhood residents to seek resolution of issues.*

Who: CPC (District Planners)

When: First five years

Resources: Stafftime

Residents and the business owners can be brought together to see if better ways to manage business activities can mitigate or eliminate adverse impacts on residents. Examples would be changes to truck routes or parking and prohibition of truck idling, landscape or other buffers, installation of cut-off lighting that illuminates only business areas, and so on. CPC planners assigned to Planning Districts could help with these meetings. *(See Strategy 1.C below for more information on implementing a system of District Planners.)*

2. *Enhance industrial and commercial performance standards (limits on noise, dust, vibration and other impacts) in the zoning code.*

Who: PPP

When: First five years

Resources: CZO rewrite project

Performance standards (limits on impacts such as noise, dust, vibration, and so on) can be enhanced within the zoning code. The city can help find an appropriate site within the city limits and assist in business relocation. State and federal regulators can be brought in to deal with pollution and similar issues under their jurisdiction. The master plan land use map and the associated zoning code can make the use nonconforming so that the use cannot continue after the current enterprise leaves. Occupancy permits and business licenses could be subject to sanctions in the case of proven criminal activity.

3. *Change the code to tie alcoholic beverage outlet licenses to both location and operator/owner to require new approval at a transfer of operation or ownership.*

Who: Mayor's office

When: First five years

Resources: Staff time - various departments; neighborhood groups; non-profits

Neighborhood residents sometimes find that businesses located in residential areas cause problems by attracting or facilitating crime or by other adverse impacts on neighborhood life. A particular focus of concern has been businesses that sell alcohol and permit criminal activity to occur. A change in the code to tie licenses for alcoholic beverage outlets to the location and the owner or operator would make it possible to require new approval of alcoholic beverage licenses when there are new operators or owner

4. *Disseminate information to neighborhood associations on potential legal approaches.*

Who: CPC

When: First five years

Resources: Stafftime

It is also the case that neighborhood residents can disagree on what constitutes a “nuisance” and on expectations for activities in areas where businesses are located in close proximity to residences. This is particularly the case in disputes revolving around noise and activities related to music clubs, restaurants, and similar businesses. The rights of business owners also need to be respected in these disputes.

When the CPC is able to assign planners to each Planning District, that planner can serve as the point person for these complaints. The planner should become familiar with the law regarding public nuisances of various types and the steps that neighborhood residents may take if they wish to pursue action against a business they regard as a nuisance. The District Planner may first attempt to bring the business owner together with residents and/or the police department to see if a mutually acceptable solution can be reached. New actions are possible under the Louisiana Public Nuisance Law, the New Orleans Noise Control Program and Littering Ordinance, and the Louisiana Alcoholic Beverage Control Law. The burden of proof lies with those who wish legal action to be taken against a business. The Tulane Public Law Center has created a step by step guide to the requirements and actions under the four laws named above.³

1.D Fund and staff a system for proactive planning on the neighborhood and district level.

RECOMMENDED ACTIONS

1. *Enhance the Comprehensive Planning Division of the CPC with an Area Planning Program, hire district planners, and secure permanent funding for these positions.*

Who: CPC

When: First five years with grant funding; thereafter permanent funding

Resources: General fund; CDBG planning funds; developer fees

The city should provide dedicated staff planners for Planning Districts who could bring other specialized skills, such as urban design or transportation planning. As of 2009, planner positions have been funded for a limited time. Permanent funding will be needed in the future.

The district planners would be responsible for coordinating city activities across departments in each neighborhood and for being the liaison between the city and the neighborhood. They would work with residents, neighborhood associations, business and commercial property-owners, institutions, and other stakeholders in each district. Their responsibilities would include:

- > Liaise with neighborhood groups involved in the proposed Neighborhood Participation Program on district-wide planning issues.
- > Keeping district stakeholders informed about private and public developments, physical improvements, regulatory changes and similar activities that affect the district.
- > Keeping the Planning Commission and other city departments informed about issues and concerns in the district.
- > Coordinating activities of separate city departments in the district.
- > Working with stakeholders on creating Area Plans, either directly or by overseeing and participating in planning processes led by entities other than the Planning Commission.
- > Convening meetings for developers or other project proponents to meet with neighborhood stakeholders.
- > Providing staff analysis and opinions to the Planning Commission on district issues.

³ <http://www.law.tulane.edu/assets/0/260/262/8171BA98-8CBE-4BDF-B788-1BFB69A87ACB.pdf>

1.E Engage neighborhood residents, businesses and other stakeholders in proactive planning connected to the citywide plan and citywide policies.

As part of the recovery process, neighborhood and district recovery plans were created under the auspices of the Neighborhood Rebuilding (Lambert) planning process and the Unified New Orleans Plan process. These plans were focused on recovery and rebuilding, particularly in order to secure funding, and, as noted in the Volume 3 context discussions, were consulted at the beginning of this planning process as a foundation for this plan. However, the planning horizon of the Master Plan is twenty years. Although many recovery projects are still in process and the city faces challenges, many observers have noted that New Orleans' recovery in terms of re-population and investment has exceeded expectations. The recommendations below provide mechanisms for integrating existing or future neighborhood plans that meet Master Plan criteria into the Master Plan itself through the annual amendment process, and guidelines for creating a range of potential area plans for Planning Districts, neighborhoods, and smaller areas, such as neighborhood commercial areas. These recommendations provide planning options with differing levels of support and funding from CPC staff, as well as differing levels of detail appropriate to a variety of planning needs—a planning toolbox available to the CPC and to neighborhood stakeholders over the long term. Not all would be suitable for adoption into the city's official master plan.

RECOMMENDED ACTIONS

1. Create Area Plans for planning districts and neighborhoods.

***Who:** CPC; neighborhood associations; District Councils (when formed)*

***When:** First five years*

***Resources:** CPC funded plans - general fund; CDBG; state and federal grants. Other funding for associations etc. foundations, donations, university studios (in-kind), volunteers.*

In many cities, individual plans are prepared for planning districts or neighborhoods according to a framework developed by the city's planning department and then they are adopted by the planning commission and the City Council as official parts of the city's master plan. With the present document, New Orleans will have a Master Plan that covers the entire city and provides policy direction for revitalization, preservation, development and growth. The Planning Commission can adopt criteria and procedures for submission and approval of area plans as part of the Master Plan. The UNOP district plans and existing or in-process neighborhood plans would be suitable for this process.

The City Planning Commission's Administrative Rules, Policies and Procedures contains a section on "Local Renaissance District Policy" that sets forth procedures and criteria for creation and adoption of a Renaissance District Plan. (Before Hurricane Katrina, two such plans were completed, one for the Lower Garden District and one for New Orleans East.) These procedures are similar to the framework recommended below for Area Plans that could be suitable for adoption as part of the Master Plan. Amendment of this policy to conform to the framework suggested below would provide the CPC with sufficient oversight of these plans, while allowing for flexibility in funding and execution of the plans. The District Councils proposed later in this plan as the vehicles for the Neighborhood Participation Program would need to be included in the process of initiating and approving these plans.

The City Planning Commission recognizes a need for increased neighborhood and civic engagement. There are multiple tools that can be deployed to help facilitate civic engagement. First, the district planners as outlined in this chapter and the chapter on the Neighborhood Participation Program would work with neighborhoods and business interests in the various districts, helping them to look forward, define goals of the neighborhood and create area plans. Area plans further refine the objectives and recommended actions for a particular neighborhood or district. Finally, the Neighborhood Participation Program as

passed by the 2008 Charter Amendment would provide a structure method for local interests to be informed about proposed projects. Volume 2, Chapter 15 explains the basic guidelines of a Neighborhood Participation Program in more detail.

The framework for creating and adopting Area Plans can be based on the steps below.

- > **Initiation of the area plan.** A neighborhood association or other organized group of residents and stakeholders can request that Commission staff prepare a plan, provide funding to hire an outside consultant to prepare the plan, hire their own consultant (or seek assistance from universities or similar sources), or even organize themselves to prepare the plan themselves. The CPC can prioritize which areas are most in need of new plans or which existing plan are most suitable for adoption as part of the Master Plan. The Planning Commission, the City Council or the Mayor can also request that a plan be prepared. In order for a plan to be adopted, the Planning Commission staff will need to approve the boundaries of the planning area, and the basic structure of the plan.
- > **Public participation.** The planning process will need to be overseen by a stakeholder committee representing all affected interests and include at least three public workshops or meetings. The first public meeting must be towards the beginning of the planning process, to elicit ideas for the future of the neighborhood or district. The second public meeting must present interim ideas for the plan for feedback. The third public meeting must occur when a full draft of the plan is available, so that the public can review it and provide comments.
- > **Elements of the plan.** The area plan must conform to the goals and policies of the City's adopted Master Plan. At a minimum, the area plan conditions, including zoning and other regulations; overall goals; housing; public realm (parks and public spaces, including sidewalks); mixed-use or nonresidential areas, including market support; urban design; circulation, parking and transportation. Other relevant sections can be added at the discretion of the planning group. An implementation plan must be required that identifies actions, responsible parties, proposed time line and potential funding sources.
- > **Adoption.** In order for the plan to be adopted as part of the City's Master Plan, the plan must be reviewed by Commission staff (if they did not prepare it directly) for conformity with area plan guidelines and for conformity with the overall goals and policies of the citywide Master Plan. If Commission staff did not prepare the plan, they might ask for changes to make the area plan consistent with the City's Master Plan and capital plan. Then the area plan will be submitted to the City Planning Commission for a public hearing and adoption. After adoption by the Planning Commission, a similar submission with a public hearing should be made to the City Council for adoption as an official part of the Master Plan, during the annual master plan amendment process.

2. *Engage neighborhood groups and students to perform "Neighborhood Audits" of the public realm to aid in targeting resources for public improvements.*

Who: CPC (set framework, some coordination); neighborhood alliances and other non-profits; neighborhood groups; District Council when formed

When: First five years

Resources: Volunteers; limited funding needed from donations, foundations

Neighborhood Audits provide information and promote priority-setting about how to target resources for public improvements. The Planning Commission can work with CityWorks, Neighborhoods Partnership Network, UNO students, neighborhood associations or other groups to develop a consistent format for neighborhood based inventories of the condition of sidewalks, streets, lighting, street trees, drains, blighted properties, and so on. Regularly scheduled annual Neighborhood Audit Walks, in which neighbors walk a particular route and note issues of concern, would be a way to make this a consistent process. With today's handheld computers, it can also be easy to enter information into a spreadsheet, obviating the need to enter data later. Neighbors could then prioritize the issues that need attention. Although some of this is going on in an informal way throughout the city, there is no formal mechanism to provide this

information to the city and to integrate it into the planning process for public improvements. The City must also be willing to respond to neighborhood groups about progress being made on neighborhood priorities, including explanations of any barriers to implementation.

3. *Provide a structured Neighborhood Participation Program.*

Who: CPC, City Council (ordinance)

When: First five years

Resources: Staff time (See Volume 2, Chapter 15 for details)

The 2008 master plan charter amendment mandates a neighborhood public participation process related to land use and development decisions. Volume 2, Chapter 15 of this plan discusses this requirement and guidelines for a Neighborhood Participation Program structure in more detail.

4. *Hold public hearings on development projects and planning issues in the evening, when needed, to enhance the opportunity for public participation.*

Who: CPC

When: First five years

Resources: Staff and Commissioner time

Many citizens cannot attend public hearings held during the working day because they cannot leave their jobs during that time. It is common practice in larger cities to schedule public hearings when there is strong public interest in projects.

GOAL 2

Focus investment strategies to meet neighborhood needs and promote equity and access to opportunity

~~Redevelopment of blighted and vacant properties in all neighborhoods, including accelerated redevelopment of flooded neighborhoods~~

As New Orleans moves from a city in active recovery from Hurricane Katrina to a city working toward equity and resilience for all of its residents, a new focus on strategic investment has emerged that takes into account neighborhoods' individual needs and focuses on using data, community engagement, and neighborhood typologies to recommend customized interventions for each area. The *Resilient New Orleans* plan; the *HousingNOLA 10-Year Strategy and Implementation Plan*; and the *Housing for a Resilient New Orleans* strategy all call for utilizing tools like the *Market Value Analysis* and the *HousingNOLA* neighborhood typology to understand what policies and investments will best benefit neighborhoods and create a stronger outcome for the city as a whole.

As described in Volume 3, Chapter 5, in 2008 the City began refocusing and reorganizing housing code enforcement and other blight eradication strategies and allocated significant D-CDBG funds to eliminating blight. While the City is beginning to take steps to enhance success in attacking blight and increasing redevelopment, the multiple agencies, programs, and approaches to blight eradication and redevelopment remain inadequately funded and coordinated. The scale and critical role of blight eradication and redevelopment in the future success of New Orleans require an integrated approach and more staff and funding.

- 2.A** In neighborhoods and areas with limited market activity and more vacant property, focus on catalytic investments and community-based programs that benefit existing residents and increase access to opportunity. Accelerate redevelopment of blighted and vacant sites through a comprehensive blight elimination program under unified management that coordinates the efforts of city agencies.
Some areas continue to face challenges of limited housing market activity and large numbers of vacant properties. In these areas, strategies should include improving conditions of homes through homeowner rehabilitation funds and implementing basic health and safety standards for rental properties. With limited market interest, and high levels of vacant lots, exploring alternative land uses as well as low-cost methods of transferring vacant lots to neighborhood residents can generate stability and a sense of ownership and possibility. Many of these neighborhoods are isolated and have limited access to amenities. Neighborhood revitalization efforts should focus on catalytic investments that increase access to quality jobs, recreation, transit, and increased safety.

While New Orleans' blight challenge is unique in scale because of the damage from flooding, many cities have been facing the problem of vacancy and blight. Successful best practices identified by the National Vacant Properties Campaign combine comprehensive code enforcement tools and strategies with neighborhood rebuilding through rehabilitation and redevelopment.⁴ These practices include:

- Access to a sufficient variety of strategies and regulatory, civil and criminal tools to promote and enforce compliance.
- Identification of the right remedy for the circumstances of each property and each neighborhood. A one-size-fits-all approach will not be successful.
- Unified or closely coordinated management of code enforcement activities.

The emphasis during the next decade (2010–2020) should be to remove blight and stabilize neighborhoods, which will serve as the foundation for yet more future growth and development

in the second decade (2021–2030). All efforts and resources should be carefully coordinated to enhance current code enforcement, blight removal, and redevelopment efforts. The simplest way to remove blight is for government to purchase properties, wipe out any liens, and then sell or donate the properties for redevelopment by new owners. The scale of the problem in New Orleans makes that a prohibitively expensive solution. A combination of strategies, with a strong emphasis on code enforcement, must be pursued. In New Orleans's special conditions, promoting voluntary compliance by homeowners with few resources also needs attention.

RECOMMENDED ACTIONS

1. Provide and expand home repair programs for low-income and senior homeowners. Coordinate and organize the blight eradication and redevelopment programs and activities of the several agencies involved in the Mayor's office to give this initiative the highest priority.

Who: Office of Community Development Mayor's Office

When: First five years

Resources: Staff time; Neighborhood Housing Improvement Fund; general fund

Resource low-income and senior homeowners through a home repair program to ensure that residents are able to maintain their current assets; focus these repair programs particularly in areas that currently have little market activity but are adjacent to neighborhoods that currently have increasing values and rising amounts of new development. These programs will help prevent "displacement by neglect" and ensure that homeowners are able to realize value from their assets while enjoying a better quality of life.

2. Explore increased investment in energy efficiency and weatherization for homeowners and Housing Choice Voucher tenants to reduce energy bills and increase sustainability. Coordinate and organize the blight eradication and redevelopment programs and activities of the several agencies involved in the Mayor's office to give this initiative the highest priority.

Who: Office of Community Development; HANO; LHC; HousingNOLA/GNOHA Mayor's Office

When: First five years

Resources: LIHEAP; Housing Choice Voucher utility allowances

Work with HANO, LHC, HousingNOLA and GNOHA to explore opportunities for low-income homeowners and renters to enjoy the benefits of energy-efficient properties and lower utility costs as a strategy to increase affordability. Giving landlords of Housing Choice Voucher properties the option to increase their take-home rent and decrease their utility allowance based on proven weatherization measures that lower utility bills is a win-win; it increases New Orleans' sustainability, avoids contributing to climate change, and increases the resilience of our housing stock and our voucher holders.

2. Improve code enforcement activities.

Who: Safety and Permits

When: First five years

Resources: Staff time; general fund

- Use an open and public process to establish clear criteria for targeting blight removal and code enforcement activities.
- Establish performance standards to monitor progress at the city and neighborhood levels.
- Create an ordinance requiring that properties that have been vacant for six months or more register with the city or face a fine.
- Establish annual inspections for rental properties and for houses at time of sale, to be funded by landlords and sellers through fees.

➤ ~~Review how the existing code enforcement fine schedule performs to determine if higher fines are merited for failure to comply with code standards, including building codes.~~

3. *Aid NORA and related agencies where possible in increasing capacity to redevelop blighted and vacant properties.*

Who: Mayor and City Council; NORA funding applications

When: First five years

Resources: State and federal funding including stimulus funding; explore limited-period millage or bond for enforcement, land bank and redevelopment programs

Substantially increase staff and funding for NORA and other relevant agencies. Although additional, non-recurring funding has been allocated to the enforcement agencies and NORA, resources for blight remediation remain very constrained given the extent of the challenge. Even with streamlined processes, gaining title to blighted property can be extremely time consuming. Allocate additional funding for expansion of code enforcement sweeps, for occupied as well as vacant buildings. Fines and other revenues received as the result of code enforcement activities should be used to fund code enforcement. Similarly, NORA and other agencies should receive program revenues to support their activities. Although bond issues for operational expenses are not allowed, it may be possible to structure a bond to provide additional funding for a specified period to support more staff and funds for accelerated code enforcement, blight removal and redevelopment.

4. Continue to encourage and fund alternative land use programs to enable neighbors and community organizations to reuse vacant land for food access, stormwater management, economic development, and other community-beneficial purposes.

Who: NORA; City of New Orleans

When: First five years

Resources: Local, state and federal funding; publicly-owned and publicly controlled properties

Substantially increase staff and funding for NORA and other relevant agencies. Although additional, non-recurring funding has been allocated to the enforcement agencies and NORA, resources for blight remediation remain very constrained given the extent of the challenge. Even with streamlined processes, gaining title to blighted property can be extremely time consuming. Allocate additional funding for expansion of code enforcement sweeps, for occupied as well as vacant buildings. Fines and other revenues received as the result of code enforcement activities should be used to fund code enforcement. Similarly, NORA and other agencies should receive program revenues to support their activities. Although bond issues for operational expenses are not allowed, it may be possible to structure a bond to provide additional funding for a specified period to support more staff and funds for accelerated code enforcement, blight removal and redevelopment.

4-5. *Create a comprehensive city property information database that includes information on blighted and vacant properties as well as other data.*

Who: Information Technology to expand on NORA project to be available to all relevant departments

When: First five years

Resources: D-CDBG; expand with grant or general fund; CDBG or general fund to sustain

NORA has funding to create a property database for its work. However, city agencies in general lack a comprehensive property database linked to GIS, which is a basic planning and neighborhood development tool. Information is currently available only on the basis of individual parcels, so staff cannot analyze overall patterns of land use, value, and so on. Comprehensive, GIS-based property information systems should be made available not only for properties of interest to NORA, but for all properties and for all city agencies. Much of this information should eventually be made available to the public in a data warehouse on the City's

web site.

5.6. Establish annual inspections for rental properties and for houses at time of sale. *Develop a rental registry to ensure that occupied rental properties are up to code.*

Who: City Council (ordinance); Safety and Permits; Code Enforcement

When: First five years

Resources: Fees to be paid by landlords and sellers

New Orleans is a majority-renter city; as of 2015, 55% of households in New Orleans rent their homes. Providing safe, quality, affordable rental housing is thus a critical priority for New Orleans residents. In many communities, rental registries are used to monitor the physical condition of rental units. Such programs ensure rental units meet minimum health and safety standards by requiring landlords to register their properties, and allow them to be periodically inspected for compliance with applicable codes. The registries and associated inspections provide a proactive method for addressing deteriorating housing conditions. This preventative approach is in direct contrast with more typical code enforcement practices, in which code violations are only identified during construction projects or following a complaint. Currently, housing advocates are working with local rental property owners to devise a system that will be sustainable and self-funding.

6. 7. Establish a registry of properties vacant for six months or more, and work with community groups to track property conditions.

Who: City Council (ordinance); Safety and Permits

When: First five years

Resources: General fund; fines for non-registration; community group assistance

7. 8. Expedite procedures for site control of blighted and vacant properties.

Who: Mayor's Office; legislative delegation

When: First five years

Resources: Stafftime

Streamline the code enforcement lien foreclosure process, waving liens and/or establishing low reserve prices, for code enforcement auctions in order to expedite passage of properties in violation with clear title to new owners.

- > Use by NORA of the streamlined quiet title procedure for tax adjudicated properties.
- > Amendment of Louisiana law to allow immediate foreclosure on liens after the City records them; to make tax sale and adjudication a judicial process; to allow the City to place redevelopment covenants on properties sold at tax sales.⁵

8. 9. Pursue land assembly to create larger, contiguous parcels for neighborhood amenities or efficient redevelopment, and to facilitate targeted, block-by-block redevelopment of housing or neighborhood amenities.

Who: Mayor's Office; City Council; **NORA**

When: First five years

Resources: General fund; (foregone income for limited period)

Land assembly to create larger developable parcels and clusters of individual scattered lots creates the opportunity for economies of scale in redevelopment and where appropriate, land suitable for parks or other neighborhood amenities, multifamily housing, and commercial uses.

⁵ Bureau of Governmental Research, *Mending the Urban Fabric – Blight in New Orleans, Part II: Procedures for Successful Redevelopment* (April 2008).

10. Focus on catalytic investments in recreation, transit, quality jobs, and safety to improve residents' quality of life and ensure access to opportunity.

Who: City Attorney's Office; NORA

When: First five years

Resources: Stafftime; D-CDBG; other federal funding

Catalytic investments in transit, access to healthy food and healthcare, quality schools, parks and recreation, and job-generating economic development projects can help shift the market dynamic in areas with lower market activity and provide a focus for future development opportunities. Ensuring that all residents have access to opportunity, with quality jobs, schools, and public transportation within reach, is a critical component of citywide equity and resilience strategies.

9-11. Provide incentives, such as a limited-period tax abatement, to owners to assemble and redevelop sites in recovery and revitalization areas with reasonably strong markets.

Who: City Attorney's Office; NORA

When: First five years

Resources: Stafftime; D-CDBG; other federal funding

In areas with limited market activity, a limited-period tax abatement can act as an incentive for investors to assemble and redevelop sites. These tax abatements should be separate and distinct from tax abatements offered to promote affordable rental development, or to prevent homeowner displacement, which are both more important in strong-market areas with rapidly increasing property values. ~~Small incentives in reasonably strong markets can attract private investment. Incentives could include a tax abatement for a defined period. Major public investments can then be focused in the more difficult and weaker market areas.~~

8. Explore land readjustment as a land assembly and redevelopment option.

Who: City Attorney's Office; NORA

When: First five years

Resources: Stafftime; D-CDBG; other federal funding

~~The pattern of vacancy and blight in some areas of the city inhibits recovery and revitalization. (See Volume 3, Chapter 5 for more information on current blight and vacancy conditions.) Land readjustment is a strategy in which landowners pool their land and temporarily give control to a government agency, developer, or trust. That entity then takes steps to make redevelopment easier and more efficient, such as redividing the land. Then the land is reassembled and the original property owners get it back in proportion to their original property interests. This land assembly tool can accelerate redevelopment of significantly blighted areas. It is likely to be easiest in commercial areas, but should be explored for residential areas as well. Legislative changes may be needed to make this strategy viable.~~

12. Coordinate a variety of strategies and tools to accelerate land disposition and redevelopment. Continue the Lot Next Door program, including credits for fencing or landscaping adjacent vacant properties.

Who: NORA

When: First five years

Resources: Stafftime; D-CDBG; other federal funding

The Lot Next Door program, a program administered by NORA which offers vacant properties to abutting property owners at a low price, has attracted some interest, but some abutters are reluctant to pay the price. As an alternative, abutters who fence, landscape and

maintain adjacent properties for a period of years could be given credits to eventually gain title to the land.

13. Explore options pursuant to existing authorities under state law to identify and designate disinvested areas as tax increment financing districts for the purpose of directing long-term locally derived funding to support affordable housing investments, infrastructure upgrades, blight reduction efforts, and other public sector investments and initiatives. ~~Explore the pros and cons of property tax initiatives or vacant property surcharges to promote redevelopment of vacant properties.~~

Who: Mayor's Office; City Attorney; Finance Department; City Council; Possible consultant contract

When: First five years

Resources: Staff time; general fund

In order to move long-vacant and blighted properties into the market, New Orleans should explore the potential of using the property tax system as a way to incentivize development. Studies that examine and model the likely effects of these concepts within the New Orleans context should be undertaken. **One option is to designate disinvested areas as tax-increment financing (TIF) districts that reinvest tax revenues from local development into affordable housing, infrastructure improvements, and blight reduction efforts that facilitate additional investment. A study should be conducted to determine what areas would be eligible for TIF creation, what level of revenue TIFs would generate for local opportunities, and how TIF creation would affect the City's general fund, including expenses foregone due to substitute outlays from TIF funds in public sector investments.**

- A split-rate (two-rate) property tax structure in revenue neutral, but taxes land at a higher rate than the improvements to land and could motivate owners of vacant properties to make improvements or sell to a private or public entity for redevelopment. It is structured to function as an incentive for infill development and to build and maintain improvements. A number of Pennsylvania jurisdictions have two-rate site value tax systems and Pittsburgh's revitalization since 1980 has been partially attributed to its two-rate system. The benefits of a split-rate system (also called a land valuation tax) also include capture of the value that public investments in infrastructure and facilities bring to nearby land. [Footnote with reference: For more information on land valuation tax systems see Jeffrey P. Cohen and Cletus C. Coughlin, "An Introduction to Two-Rate Taxation of Land and Buildings," Federal Reserve Bank of St. Louis Review, 87(3), May/June 2005, pp. 359-74 at www.research.stlouisfed.org/publications/review/05/05/CohenCoughlin.pdf, www.urbantools.org and www.lincolnst.edu.
- Surcharges on vacant or blighted property may promote sales or development. Washington, D.C., doubled the tax rate on unoccupied residential buildings and vacant lots in March 2009, and then replaced this initiative in September 2009 with a more targeted higher tax rate to apply only to blighted properties. There was some evidence that the tax rate had incentivized redevelopment of buildings that had been vacant for many years. However, whether this could be successful under New Orleans conditions would need to be investigated.
- Limited-period property tax abatements (for five years, for example) could be combined with surcharges or offered independently in designated areas to incentivize redevelopment of blighted properties.

2.B **In neighborhoods and areas with increasing market activity, prevent displacement of existing residents while continuing to invest in improvements.**

Neighborhoods that are experiencing increasing market activity and rising housing prices demand a different targeted investment strategy than neighborhoods with little market activity. In order to continue increasing residents' quality of life while simultaneously promoting mixed-income, diverse neighborhoods that have room for residents of all income

levels, strategies in these neighborhoods should focus on preventing displacement of existing residents while continuing to invest in public improvements.

RECOMMENDED ACTIONS

9. 1. Use neighborhood based organizations, including Work with neighborhood groups, non-profits, faith-based organizations, and affordable housing developers to create new opportunities for affordable ownership and rental housing. establish neighborhood land trusts as vehicles for land banking and interim uses while appropriate redevelopment options are identified, and for preserving housing affordability.

Who: CPC; NORA: neighborhood and nonprofit groups; GNOHA; HousingNOLA

When: First five years

Resources: Staff time; D-CDBG; foundation funding; federal funds; NHIF funds

New opportunities for affordable homeownership and affordable rental housing are critical to include in neighborhoods that are experiencing increases in value and housing prices. Integrating affordability-restricted development into neighborhoods where, on average, income levels are high or rising has proven to be an effective way to ensure generational benefits for residents. In a city that depends on culture bearers, tourism and hospitality workers, and musicians to create and maintain its nationally-recognized cultural economy and prominence, providing affordable living in areas of high opportunity is imperative. Both homeownership and rental units are needed; placing long-term or permanent affordability restrictions through unit preservation strategies and community land trusts is one way to make sure that units in these high-opportunity neighborhoods do not “age out” of the system and become market-rate. Neighborhood land trusts are well known as a strategy for creating affordable housing and ensuring its continued affordability, where the land remains the property of the trust which leases it to the purchaser of the house on the land. Neighborhood based land trusts could also serve an important role in maintaining vacant land that is not quickly redeveloped; establishing interim or permanent neighborhood uses for the land, such as neighborhood orchards—and s; and working with the planning department, nonprofit organizations and others to develop plans that meet neighborhood needs for the vacant land. The Ford Foundation is working with the City as of mid 2009 to develop support for a neighborhood land trust initiative to create affordable homeownership.

2. Create and expand tax abatement and home repair grant and loan programs targeted to help low-income and senior homeowners.

Who: Office of Community Development; Mayor’s Office; City Council;

HousingNOLA, GNOHA

When: First five years

Resources: Staff time; foundation funding; federal funds; NHIF funds

Programs that enable low-income and senior homeowners to remain in neighborhoods with rising value are essential to the creation of a more equitable city. Tax abatements can prevent residents with lower income levels and seniors on fixed incomes from being displaced by increasing property tax burdens that occur as properties in their neighborhoods increase in value. The increased burden of flood and homeowner insurance costs since Hurricane Katrina makes property tax increases even more difficult to accommodate for low-income and senior residents. In addition, home repair grant and loan programs can help seniors and lower-income residents maintain their properties so that these residents are less likely to sell their properties when offers begin to come in. Both of these strategies can help maintain neighborhood diversity and enable wealth creation for low-income and senior residents.

3. Increase opportunities for small-to-medium-scale multifamily development that fits into neighborhood fabric to increase housing supply.

Who: CPC; City Council

When: First five years

Resources: Staff time

New Orleans' historic core, historic urban, and smaller-scale post-war residential neighborhoods tend to be some of the highest-opportunity and highest-value neighborhoods, as shown in the *HousingNOLA 10-Year Strategy and Implementation Plan* and the *Market Value Analysis* conducted for the City by The Reinvestment Fund (TRF). Allowing more small-to-medium scale multifamily development in these areas is critical to ensure that more residents can benefit from access to jobs, schools, and services that already exist in these growing neighborhoods. Small-scale multifamily that should be allowed as-of-right as neighborhood infill may include such historically-consistent typologies as a 3-to-4 unit complex on a typical single residential lot; medium-scale multifamily should be allowed as an 8-to-10 unit complex on the equivalent of two typical single residential lots in these older neighborhoods. Zoning regulations and design guidelines should be developed to ensure that these smaller-scale multifamily properties are consistent with neighborhood character, bulk, and setbacks, but should not be specifically designed to exclude these historic typologies that are critical to continuing to expand housing supply. Zoning categories that allow only one-to-two-family development should be deeply re-examined and potentially replaced with new guidelines that allow multi-family development based on sensible bulk and yard regulations.

14.4. Require property liability insurance for all owners.


Who: City Council (ordinance); Safety and Permits (enforcement)

When: First five years

Resources: Stafftime

Requiring property liability insurance also encourages owners to make decisions about their property, rather than leaving it vacant for an extended period.

An example of effective voluntary efforts is the workbook created by Neighborhood First, a citizens' group in the Chicago suburb of Naperville. The group was founded as an educational nonprofit by builders, architects and citizens and is supported by both the City of Naperville and the local chamber



Despite the fact that compliance is entirely voluntary, the

booklet has had a significant impact. The City hands out the workbook at all pre-demolition meetings with builders and owners. The group influenced over 250 projects in four years and presents workshops for builders and City staff. The City also collaborates with City staff on an annual design award, with city residents voting on the finalists. More information is available at www.neighborhoodfirstinc.org.

Who: CPC; NORA; City Attorney's Office

When: First five years

Resources: Stafftime

~~16. Establish and maintain clear and transparent criteria for identifying vacant or blighted properties with historic or neighborhood fabric value for rehabilitation rather than demolition, as well as criteria for demolition. (or Clarify through public process the criteria for historic property rehabilitation or demolition using the Neighborhood Character Area Study to inform decisions.)~~

Who: HDLC; NCDC

When: First five years

Resources: Stafftime

The passage in 2008 of Chapter 28 of the city code clarified the criteria for health and safety takings. Similarly, demolition criteria should be established that include assessing the rehabilitation potential of demolition candidates for historic value as a structure or as a contribution to neighborhood fabric and the ensemble of buildings on a block. The list of demolition candidates are now listed on the city web site for review. To encourage the retention of as much of New Orleans' architectural heritage as feasible, the City should identify those properties with special historic character that should be renovated rather than demolished. The Neighborhood Character Studies prepared for the Master Plan can inform this process. Also, the HDLC has FEMA data that can help in making those determinations, and the preservation neighborhood and neighborhood associations should also be included in the development of criteria. Salvage and deconstruction opportunities should be identified for those properties that will be demolished. Once the criteria are agreed upon, there should be fewer disputes about demolition decisions. A separate program should be developed to fund restoration efforts on buildings deemed suitable for rehabilitation and, where appropriate, to relocate historic structures to selected areas to recreate the pattern of housing development in the neighborhoods. Funds have been allocated to NORA for historic building rehabilitation. *(See Volume 2, Chapter 6 – Historic Preservation for more information).*

~~17.~~ 7. *Use neighborhood audits (see above) to prioritize problem properties for code enforcement or demolition.*

Who: *CPC (coordination); neighborhood groups; appropriate city agencies*

When: *First five years*

Resources: *Staff time; neighborhood volunteers*

Partner and collaborate with other groups to accelerate blight eradication and redevelopment. Establish a formal process for neighborhood associations to prioritize code enforcement and/or demolition and submit them to the city and to perform neighborhood audits of needed public improvements and problem properties. Blighted properties and conditions have the most impact on neighbors and neighborhoods, who know first-hand if criminal activity or inappropriate behavior is occurring in or around derelict properties. There should be an easy and transparent formal process for neighborhoods to prioritize what blighted properties should be targeted for code enforcement and/or demolition. Some neighborhood groups already do this but a standardized process is process for submitting priorities and receiving information on where the neighborhood list stands in terms of citywide priorities.

The Neighborhood Audit recommendation in the Neighborhoods section of this chapter *(see Strategy 1.D, above)* would be an appropriate vehicle for this task. The CPC district planner could work with a representative of the code enforcement department to create a form that includes check off criteria, a photograph, and any other information that the City needs in order to assign enforcement priority. After neighborhoods submit their lists, there should be a meeting with the CPC district planner and a representative of code enforcement to discuss the likely schedule for action.

2.C In neighborhoods and areas with high levels of market activity and high home prices, preserve and expand affordable housing opportunities using all available tools.

A study by Harvard professors Raj Chetty and Nathaniel Hendren in 2015 showed that a child's ZIP code when growing up reliably predicts their future earning levels; children who grew up in lower-income ZIP codes earned less as adults than children who were able to move from a lower-income to a higher-income ZIP code. Creating mixed-income neighborhoods with multiple types of living opportunities, and bringing affordability-restricted units into higher-income neighborhoods, is thus extraordinarily important to achieving long-term equity outcomes. Finding ways to integrate affordability-restricted units and multiple types of housing options into strong-market areas of the city will create long-term equity and resilience outcomes.

RECOMMENDED ACTIONS

1. Conduct a study of zoning regulations and regulatory barriers that can prohibit production of affordable housing, and implement measures to eliminate these barriers.

Who: CPC; City Council (ordinance); Office of Community Development; HousingNOLA

When: First five years

Resources: Staff time, possible outside consultant, Housing Working Group assistance

Restrictive zoning regulations with high parking minimums, low-density restrictions, or restrictions that allow only commercial development may prohibit the production of affordable housing in high-opportunity areas and other areas across the city. A study should be conducted to determine the typical characteristics of affordable rental and homeownership housing and ensure that these types of development are not excluded from areas of the city that offer jobs, services, and quality-of-life benefits. The CPC should recommend, and the City Council should adopt, measures and ordinances to remove any barriers found through this study.

2. Utilize inclusionary zoning, as well as covenants or restrictions on publicly-owned and adjudicated properties, to facilitate the production of affordable housing in these high-opportunity areas.

Who: CPC; City Council; Office of Community Development; Mayor's Office; HousingNOLA; Housing Working Group

When: First five years

Resources: Staff time, possible outside consultant, Housing Working Group assistance

Inclusionary zoning and inclusionary housing policies should be adopted based on the results of a feasibility study conducted by national experts – see more information about this recommendation in this volume, Section 4. Inclusionary zoning as well as affordability covenants or restrictions on publicly-owned and adjudicated properties in high-opportunity areas can combine to produce substantial new affordability-restricted housing supply, and remove the need for affordable housing developers to compete with market-rate developers for scarce vacant properties in these strong-market neighborhoods.

3. Increase opportunities for large-scale multi-family development in areas adjacent to transit and commercial corridors and on 1-to-5-acre parcels of vacant land.

Who: CPC; City Council; Office of Community Development; Mayor's Office; HousingNOLA; Housing Working Group

When: First five years

Resources: Staff time, possible outside consultant, Housing Working Group assistance

The HousingNOLA 10-Year Strategy and Implementation Plan calls for prioritizing large-scale (75+ unit) multi-family affordable developments within high-opportunity neighborhoods, rather than following the existing trend of placing these developments at the fringes of the city, far from jobs and services. Properties that can accommodate these types of developments in high-opportunity areas include areas along transit corridors and commercial corridors, and larger parcels of vacant property that are often between 1 and 5 acres. Current Planned-Unit Development and adaptive reuse regulations make redevelopment of 1-to-5 acre vacant land

parcels more difficult, while zoning regulations are often too restrictive to allow larger developments even on high-frequency transit corridors that front major streets. Opportunities for these types of large-scale multi-family development in the city's core areas, within a 30-minute transit-walk commute of major job centers, should be increased.

GOAL 3

Access to retail and services from all neighborhoods

3.A Revitalize existing neighborhood commercial districts and create new compact, mixed-use neighborhood centers along transit corridors and on underutilized commercial and industrial land.

RECOMMENDED ACTIONS

1. *Fast-track the creation of a one-stop shop and comprehensive resource guide to opening and operating a business in New Orleans.*

Who: Neighborhood Development Department; Economic Development; PPP

When: First five years

Resources: D-CDBG funds; PPP operational funds

While work is reportedly proceeding on this process, it should be fast-tracked and put into operation as soon as possible.

2. *Facilitate Rapid Reconnaissance Plans to be implemented by volunteers in the short term for neighborhood commercial districts that have received special designations and more developed Area Plans in the medium term.*

Who: CPC (templet and coordination); business and neighborhood volunteers

When: First five years

Resources: CPC staff time; volunteers

Simple Rapid Reconnaissance Plans should be undertaken for neighborhood commercial districts that have received special designations, such as Cultural Products Districts. (*See Volume 3, Chapter 5 for more information on Cultural Products Districts.*) With Planning Commission staff oversight, these Reconnaissance Plans should be based on a common, simple templet that can be used by business and neighborhood volunteers and organizations (or students or others from whom they can obtain free or low-cost assistance) to identify strengths, weaknesses, opportunities and threats (“SWOT” process) and prioritize the needs in their districts. The Planning Commission should then coordinate dissemination of the results of these Reconnaissance Plans to city departments (for use in developing work plans), economic development entities, cultural entities, and other groups to help attract attention to the opportunities in these districts.

More sophisticated Area Plans, either stand alone or within larger neighborhood or district plans, can also be prepared for commercial districts. Central to these plans should be a market analysis that includes an evaluation of how the district fits into the broader network of commercial districts within the city. The plans should include robust neighborhood participation events and coordination with Main Street programs—which provide resources for the comprehensive redevelopment of historic, neighborhood-scale commercial areas—neighborhood associations, Stay Local (a New Orleans-based organization that promotes locally-owned businesses) and other appropriate groups. The plans should include analysis of markets; transportation, circulation and parking; urban design; development opportunities; management issues; and impacts on and transitions to adjacent residential areas.

3. *Locate civic uses within or adjacent to neighborhood commercial districts to serve as anchors.*

Who: CAO and CPC through Capital Improvement Program (CIP process)

When: First five years

Resources: CAO, CPC, with other departments; variable funding depending on project

The City can help bring customers to commercial districts by locating civic uses such as libraries, police and fire stations, schools, clinics, and similar facilities in commercial districts. This strategy is already underway in the City's 17 Recovery Target Areas. *(See Volume 3, Chapter 5 for more information and a map of the 17 Target Areas.)* The Mid-City library, opened after Hurricane Katrina in previously used commercial space in a retail-office facility on Carrollton Avenue, is well situated along a major street car line and within a neighborhood commercial district. The Norman Mayer library will be rebuilt near the new neighborhood center proposed at Gentilly and Elysian Fields. Other efforts underway include renovation of the Sanchez Center in conjunction with a new neighborhood center in the Lower Ninth Ward, the Keller Neighborhood Center at Magnolia and Felicite located near the Oretha Castle Haley recovery zone, and NORA's future office building on O.C. Haley Blvd. New or renovated public facilities should be pedestrian-friendly and compatible with surrounding development, for example, locating parking to the side or rear of the building and providing windows and articulation on the street façade.

The disposition of publicly-owned properties, including schools, that are located in or near commercial districts, should be preceded by an evaluation of potential uses and urban design strategies that can contribute to strengthening the commercial district. The school district should work with the CPC and the neighborhood to plan for preferred outcomes. If disposition and private-sector development of the property is desired, the school district should prepare an RFP that provides criteria for the desired range of uses and the urban design strategy preferred. Transfer to other public entities should also require a commitment to suitable urban design strategies.

4. *Focus cultural uses, events, and development opportunities to strengthen neighborhood commercial districts, where feasible.*

Who: CPC and Neighborhood Development

When: First five years

Resources: Staff time

Artists are known for their propensity to create neighborhood clusters of activity. In New Orleans, many traditional arts and cultural expressions are historically rooted in neighborhoods. Cultural businesses and events bring vitality to neighborhood commercial areas and can effectively anchor these districts. Galleries, music venues, artists' studios and workshops, and similar businesses can help attract customers from beyond the immediate neighborhood, helping to support other small businesses, as do events such as monthly gallery walks, festivals, and so on. Promotion of New Orleans' nineteen Cultural Products Districts can stimulate development of cultural businesses and activities in neighborhood commercial corridors. *(See Volume 3, Chapter 5 for more information on Cultural Products Districts.)* Local governments who designate the Cultural Products Districts are required to report on the impact to their neighborhood annually.

5. *Promote the development of business or merchants' associations to serve as the voice of business owners in specific commercial districts.*

Who: Main Streets' Program; Cultural Products District programs; Neighborhood Development; Economic Development; PPP; neighborhood associations and alliances

When: First five years

Resources: Staff time; volunteers

A business or merchants' association organizes business owners to identify and prioritize the issues of most concern to them and serves as the voice and advocate for business interests in a neighborhood district. The existence of such organizations is also beneficial both for the city and neighborhood residents during neighborhood and commercial district planning processes.

6. Create additional opportunities for context-sensitive commercial development in buildings historically used for commercial purposes.

Who: CPC, City Council (appropriate zoning); CPC - Area Plans; incentives such as TIF program

When: First five years

Resources: Staff time, TIF

Develop and implement an incentive program to rehabilitate or replace existing commercial buildings provided that they contribute to the architectural character of the neighborhood. Work with the neighborhood to identify restrictions and incentives to promote specific compatible commercial activity.

7. Develop a Transit-Oriented Development (TOD) overlay for properties within 500 feet of high-frequency transit corridors to promote walkable, mixed-use environments with appropriately-scaled multi-family housing options. "High-frequency" transit corridors include bus and streetcar services and should be defined as transit service with headways of 20 minutes or less, including areas where two lines combine to provide 20-minute-or-less headways.

Who: CPC; City Council; Housing Working Group; HousingNOLA/GNOHA assistance

When: First five years

Resources: Staff time, possible outside consultant, Housing Working Group assistance

Developing a TOD overlay to promote dense development near high-frequency transit corridors provides multiple benefits: first, it increases housing choices with access to multiple transportation options, and second, it promotes the sustainability of public transit by adding new potential ridership. The TOD overlay should decrease minimum lot areas and decrease parking minimum standards within 500 feet of major transit corridors to allow denser, walkable development in residential areas and higher-intensity mixed-use development along corridors. "High-frequency" transit corridors include bus and streetcar services and should be defined as transit service with headways of 20 minutes or less, including areas where two lines combine to provide 20-minute-or-less headways.

8. Explore increasing options for density and intensity of residential and mixed-use development within targeted areas that lie within a 30-minute transit-walk commute from major job centers, and integrating this strategy with inclusionary zoning to promote affordability in these transit-accessible areas.

Who: CPC; City Council; HousingNOLA/GNOHA

When: First five years

Resources: Staff time

Targeted areas within a 30-minute transit-walk commute of major job centers should be identified for increased density and intensity of development to allow significant large multi-family development of affordable and mixed-income units. These areas should be located in high-opportunity neighborhoods as defined in the HousingNOLA typology and should be in areas that have underutilized property (particularly underutilized industrial and vacant property) outside of established smaller-scale neighborhoods. These areas should be integrated with inclusionary zoning, if found feasible, to promote development of affordable units within these transit-accessible areas.

9. Develop a façade improvement program for neighborhood commercial areas.

Who: Neighborhood Development; PPP; Main Streets programs

When: First five years

Resources: CDBG; Main Street commercial partners

Funds were allocated in the 2009 OFICD budget for façade improvement programs. Successful models for this kind of program typically involve provision of free design assistance and matching funds for construction of the improvement, or a very low or no interest revolving loan fund.

The City can contract with architects or with design schools to provide a pool of designers to be

assigned to façade projects, or alternatively, from which the property owner can choose.

~~8.~~ **10.** *Develop design principles and standards for all districts that permit a mix of uses and neighborhood commercial districts to be included in the zoning ordinance for public and private development, and more detailed guidelines for the public realm (streets, streetscape, public spaces, etc.) through area plans.*

Who: CPC

When: First five years

Resources: CDBG; Main Street commercial partners

Design principles for neighborhood commercial districts are based on the human-scaled, fine-grained physical environment found in successful traditional commercial districts in New Orleans. These principles have also proven to be successful around the country in redevelopment of suburban-style commercial strips and shopping centers, where people are looking for pedestrian-friendly environments in their shopping experience, even if they initially arrive by car.

3.B Continue to promote food access and health care access in all neighborhoods that lack these necessary services.
~~Launch a supermarket/grocery store recruitment program.~~

Several New Orleans neighborhoods are under served by fresh food outlets, grocery stores, ~~and~~ supermarkets, and health care providers. *(See Volume 3, Chapter 5 for more information.)* A program to recruit supermarkets in key locations will have the added benefit of attracting other neighborhood-serving retail and services. NORA's commercial revitalization program would be an excellent vehicle for this program.

The Institute for a Competitive Inner City, led by Michael Porter of Harvard Business School, has found in several studies that lower-income neighborhoods are very under served by all kinds of retail. Households of modest means have significant purchasing power in the aggregate. Cities like Columbus (OH), San Diego, Denver, and Oakland have increased grocery and other retail offerings in urban neighborhoods by active recruitment.⁶

⁶ James Miara, "Retail in Inner Cities," Urban Land (January 2007), pp.98–105; see also www.icic.org.

RECOMMENDED ACTIONS

1. Commission a market analysis for supermarkets with a plan that illustrates the feasibility of potential sites.

Who: Neighborhood Development with CPC; NORA

When: First five years

Resources: \$35 - 40,000; General Fund; CDBG; Economic Development Administration or similar grant

A market analysis should be prepared for use in soliciting development of grocery stores.

2. Identify incentives to attract supermarkets and health care clinics or providers to under served areas of the city.

Who: Neighborhood Development with CPC; NORA

When: First five years

Resources: General fund; CDBG; Economic Development Administration or similar grant

Incentives could include fast-track approvals, fee waivers, grants and loans, land assembly and land discount, site preparation assistance, and operational incentives through programs such as the Enterprise Zone program.

3. Implement the Fresh Food Retail Incentives Program.

Who: Neighborhood Development with CPC; NORA

When: First five years

Resources: General fund; CDBG; Economic Development Administration or similar grant

3.C Include neighborhood commercial development in the activities of the proposed economic development public-private partnership (PPP).

RECOMMENDED ACTION

1. Establish a section that would work to organize neighborhood commercial district businesses and implement a variety of approaches, programming, and marketing designed to revitalize the neighborhood commercial districts.

Who: PPP

When: First five years

Resources: PPP funding

This initiative could include:

- > Helping to organize merchants' or business associations
- > Re-establishing the City role in the New Orleans Main Street Program, and strengthening the program. (*see Volume 3, Chapter 5 for more information on New Orleans Main Street program.*)
- > Supporting the development of arts and cultural programs, exhibits, and farmers' markets in neighborhood commercial districts.
- > Providing limited public funding to support initiatives to encourage residents to shop at locally owned stores.
- > Support the development and capacity of farmers markets to increase access to fresh, local foods; to build neighborhood; and to support local agriculture and economic development.

2. HOUSING

GOAL 4

Reinvented housing policies to support quality neighborhoods and meet the diverse housing needs of all households

New Orleans needs a multi-faceted approach to restoring existing housing and developing new housing that meets the needs of a diverse population. Currently, the New Orleans housing market is increasingly unable to provide a sufficient supply of quality, affordable units. With home prices and rents going up and wages stagnant, cities have several potential policy choices: they can increase income, increase housing supply, or increase subsidies for housing. The City of New Orleans has already made efforts to increase wages where possible; now, housing supply, housing subsidy, and other policies that can increase affordability are paramount.

Lack of affordable, quality housing means that, as of 2015, over 70% of all New Orleans pay more than one-third of their income in housing costs – an incredible number of our city’s residents pay more than the U.S. Department of Housing and Urban Development recommends. The city is evenly divided between homeowners (47%) and renters (53%), but renters disproportionately pay more of their income towards housing costs. In 2013, 58% (46,433) households spent more than one-third of their income towards housing costs, and 37% (29,271) paid more than half of their income towards housing costs. New Orleans ranks second in the nation for the percentage of renters paying more than half of their income on housing.. While population growth, economic development, and housing are inextricably linked and market conditions are dynamic, and close monitoring of the housing sector will continue to be required, affordability is clearly a predominant challenge to address through increased housing supply and more tools that create affordability-restricted units for low-to-moderate income residents. Close monitoring of how the housing sector is recovering will be required, and housing priorities and policies will need to quickly adapt to these changing conditions.

- 4.A** Guide and coordinate City housing strategy through a Housing Working Group that includes the City Planning Commission, the Office of Community Development, the New Orleans Redevelopment Authority, the Housing Authority of New Orleans, the Finance Authority of New Orleans, HousingNOLA, the Greater New Orleans Foundation, Foundation for Louisiana, a representative of OneTable, and two other rotating members selected by the permanent Working Group members for two-year terms.

Create a New Orleans Housing Working Group to guide and coordinate City housing strategy

RECOMMENDED ACTIONS

1. ~~Bring together people knowledgeable about housing~~ Coordinate with key housing stakeholders as described in 4.A. as a working group charged with advising on housing policy for the city.

Who: Neighborhood Development Housing Policy office, with a diverse stakeholder group

When: First five years

Resources: Staff time

The Housing Working Group shall include the City Planning Commission, the Office of Community Development, the New Orleans Redevelopment Authority, the Housing Authority of New Orleans, the Finance Authority of New Orleans, HousingNOLA, the Greater New Orleans Foundation, Foundation for Louisiana, a representative of OneTable, and two other rotating members selected by the permanent Working Group members for two-year terms. Meetings of the Housing Working Group shall take place on a quarterly basis or more frequently, and shall be convened by the Office of Community Development with assistance from HousingNOLA. Selection of rotating Housing Working Group members will be based on a transparent application process that includes an evaluation rubric that demonstrates experience with housing policy and/or development. Rotating Housing Working Group members may not serve more than two consecutive two-year terms. Non-consecutive terms are allowed. The working group should **Rotating members shall** include housing providers (for profit and nonprofit); bankers; realtors; local housing economy researchers; tenant and homeowner beneficiaries of housing programs; housing advocates; neighborhood associations (~~through the District Council system proposed for formal citizen participation~~). ~~The City's housing policy staff should coordinate the working group.~~ It should meet quarterly to receive a report on the local housing market and housing needs, housing production, and the progress of publicly-funded programs and to discuss and recommend housing policy for the City. The Housing Working Group would be advisory only, with final decision-making power resting with the City.

2. Collect and analyze housing data to monitor the market and housing needs. Include information from the City's Consolidated Plan, the HousingNOLA 10-Year Strategy and Implementation Plan and the Market Value Analysis

Who: Office of Community Development; HousingNOLA; The Data Center; Housing Working Group ~~Housing Policy Office; Greater NO Neighborhood Data Center~~

When: First five years

Resources: Staff time; foundation funding in first five years; eventual partial funding by the city from CDBG

Monitor all segments of New Orleans' housing market quarterly, including market-rate rental and for-sale units, subsidized units, vouchers, waiting lists, and identification of strong and weak sub markets. Make this information publicly available. ~~As a beginning, the Greater New Orleans Neighborhood Data Center has a grant to provide housing data and analysis starting in late 2009, but~~ The City should have ongoing regular access to good housing, employment and income data in order to understand affordability needs, **including data made available through the annual HousingNOLA report card process.** Although the city itself may not be collecting and creating the data sets itself, it should contribute to the funding, in order to be able to influence the kind of data and analysis produced.

3. Develop performance measures to monitor housing needs (housing for elderly, disabled, low- and moderate-income workforce, homeless persons, and so on) and the extent to which those needs are met (overall housing costs as percent of income for rental, for-sale, repair and rehabilitation, etc.)

Who: Housing Policy Office

When: First five years

Resources: Staff time

The City should identify and annually update the need for affordable rental and for-sale housing and progress being made towards meeting these needs. This information should include units produced by program, units in process, funds expended, and a schedule for future production. This standardized set of measures should be reported monthly in a cross-department housing meeting to coordinate activities and identify challenges to timely implementation.

4. Create housing policies that build neighborhoods, meet housing needs for all New Orleanians, and attract private investment.

Who: Housing Working Group

When: First five years

Resources: Stafftime

Based on the housing market and income data and the analysis of housing needs in the City, as well as the resources available and potentially available, create priorities for investment as market conditions change and as appropriate to specific neighborhoods that work together to benefit residents across income and age groups, serve the city's workforce, and support the local economy.

5. *Establish an annual public meeting on housing policy, priorities, and regular communication with neighborhood, business and other groups.*

Who: Housing Working Group

When: First five years

Resources: Stafftime

On an annual basis, the City and the Housing Working Group should facilitate a public meeting to review progress made (per the performance measures) and next year priorities. The City should establish a process, working with the working group, for shifting financial resources, if needed, to address the gaps in meeting the housing needs of certain households. The City should also develop a detailed information dissemination and feedback program on housing and neighborhood development issues. ~~The District Council structure for citizen participation discussed in *Volume 2, Chapter 15* would be an appropriate vehicle for bringing these issues to~~ **The Neighborhood Engagement Office can assist with bringing these issues to** neighborhood-based groups, but business, institutions, non-profits and other groups should also be part of a communications plan because of the importance of housing for the workforce and strengthen communication between city departments, neighborhood organizations, and residents.

6. *Communicate local housing needs and priorities to state and federal housing agencies, as well as national non-profits, and work with ~~LHFA~~ **LHC** to develop selection criteria for tax credit projects.*

Who: Mayor's Office; **Office of Community Development; Housing Working Group**

When: First five years

Resources: Stafftime

With better information and clear policies in place, the City will be able to advocate effectively to state and federal housing agencies, national non-profits and others to target resources to the type and amount of housing and housing programs needed, the locations where needed, and with the design standards and management appropriate for New Orleans neighborhoods.

- 4.B Preserve existing supply and expand the total supply of affordable rental and homeownership opportunities throughout New Orleans.**
~~Provide resources to restore housing in all affected neighborhoods, with appropriate flood protection measures.~~

RECOMMENDED ACTIONS

1. *Seek additional federal funding to close gaps between Road Home funding and recovery needs for homeowners.*

Who: Mayor's Office; Neighborhood Development; HousingNOLA/GNOHA

When: First five years

Resources: D-CDBG; additional federal funds

Homeowners whose insurance and Road Home proceeds were insufficient to rebuild their homes after Hurricane Katrina had to find other resources as best they could to fill this gap, do partial work only, or wait as they pursue more resources. Many homeowners faced additional challenges such as contractor fraud, a high-cost environment, inability to access additional credit or insurance, and title problems that delay or deny funding. Elevation of homes can be particularly costly in relation to the funds available. Some D-CDBG money has been allocated to assist property owners whose insurance and Road Home proceeds and borrowing capacity has not made it possible for them to rebuild. Soft-second loans and the "Welcome Back Home Fund" administered by the New Orleans Finance Authority are expected to be available starting in 2009. Additional funding for rebuilding would benefit the city as a whole by accelerating rehabilitation of damaged properties. FEMA hazard mitigation programs can be a source of funding for some costs, such as elevation of houses.

GNOHARoad Home Liaison case management services are working to close Road Home gaps.

(See Volume 2, Chapter 12-Resilience.)

2. *Support restoration and development of a diverse array of homeownership and rental housing typologies for residents of all income levels, based on an annual housing market analysis to assist in setting priorities. ~~of single family housing and return to commerce of rental housing in 1- to 4-unit buildings, with appropriate flood protection measures.~~*

Who: Neighborhood Development; CPC; nonprofit housing organizations

When: First five years

Resources: D-CDBG; NHIF; additional federal funds

The housing market analysis mentioned in Section 4.A should be used to adjust zoning regulations, subsidy priorities through the City's Consolidated Plan and Annual Action Plan, and other regulations to support development of a diverse array of housing types for both homeownership and rental. The HousingNOLA annual report card information and the Office of Community Development's analysis should be used to determine how subsidy can be best targeted to address outstanding needs, and what zoning regulations need to be altered to support affordability. Gap funding mentioned above for homeowners will help restore single family housing in areas like New Orleans East, Gentilly and Lakeview that were particularly hard hit by flooding. The City should also monitor the progress of the revised Small Property Owners Road Home program by reviewing on a quarterly basis the status of the applications, loans, and expenditure of funds. The City should work closely with the new administrator of this program to identify ways that the City can assist in accelerating the restoration of as many of these units as possible, for example by providing technical assistance to property owners to expedite the financing and rehabilitation of small rental properties.

3. *Monitor the progress of the Small Property Owners Road Home Program and facilitate technical assistance to property owners.*

Who: Neighborhood Development; nonprofit housing organizations through Housing Resource Center Network

When: First five years

Resources: Staff time; CDBG

Continue to target strategic housing and neighborhood investments of public funds to the 17 Target Areas and 9 Housing Opportunity Zones identified by OFICD during the recovery process. Many of the target areas will require continued and substantial public investment to stabilize the area and to serve as a catalyst for private investment. The City should identify key indicators of stabilization and monitor each target area for these indicators. Examples of key indicators include: home mortgage approval rates, value of home mortgages, number of building permits, number of businesses, reported crime rates, and so on.⁷ As these target areas improve, the next set of investments should be focused on the neighborhoods immediately surrounding the target areas to reinforce and bolster previous private investments, eventually expanding further over time.

4. 3. Identify key indicators of **housing affordability needs and** neighborhood revitalization, monitor the indicators and hold quarterly cross-agency Neighborhood Coordination Meetings.

Who: Housing Policy Office (conveners); CPC; NORA; FANO; Neighborhood Development; enforcement agencies, Housing Working Group; HousingNOLA

When: First five years

Resources: staff time

These neighborhood Investments **and policies related to affordable housing investment and neighborhood revitalization** should be coordinated across all agencies and departments through regularized 'Neighborhood Coordinating Meetings' that include the CPC, NORA, FANO, OFICD (or a successor Neighborhood Development department), the Housing Policy Director, and other departments that target resources to neighborhood recovery efforts. **These meetings could be coordinated or included within meetings of the Housing Working Group.** To the extent possible, new infill housing should be encouraged near existing homes and residential properties and not in isolated locations on vacant blocks.

5. *Continue to target strategic housing and neighborhood investments of public funds to the 17 Target Areas and 9 Housing Opportunity Zones Identified by OFICD during the recovery process.*

Who: Housing Policy Office (conveners); CPC; NORA; FANO; Neighborhood Development; enforcement agencies, etc.

When: First five years

Resources: staff time

4. Explore processes to direct publicly-owned and adjudicated property toward affordable and mixed-income housing development in high-value, high-opportunity neighborhoods and in areas near high-frequency transit corridors that offer 20-minute headways or less.

Who: Office of Community Development; Mayor's Office; HousingNOLA

When: First five years

Resources: staff time

High-opportunity neighborhoods can be defined using information from the HousingNOLA 10-Year Strategy and Implementation Plan, the City's AFFH process, and the Market Value Analysis. Directing publicly-owned property toward production of affordable and mixed-income housing in these areas will help ensure that residents of affordable housing have access to good jobs, recreational assets, services, schools, and businesses, and ensure that housing segregation is not furthered through the location of affordable developments.

5. Work with public agency partners that own property to develop a process to reserve land for affordable housing on properties eligible for disposition.

Who: Office of Community Development; Mayor's Office; HousingNOLA; Orleans Parish School Board; Housing Authority of New Orleans

When: First five years

Resources: staff time; publicly-owned and adjudicated properties

Large sites owned by the Orleans Parish School Board, the Housing Authority of New Orleans; and the City of New Orleans, if no longer needed for their public purposes and eligible for disposition, are prime opportunities for the development of affordable and mixed-income housing. The City should work with HousingNOLA and public agency partners to establish a process for prioritizing affordable housing development as a preferred use when disposing of public property and determine how properties can be legally reserved for developers who plan to accomplish this important public purpose.

6. Encourage infill development of affordable housing within high-opportunity neighborhoods to ensure that that residents have access to neighborhood amenities.

Who: CPC (zoning regulations that allow dense, but appropriately-scaled, infill development); City Council

When: First five years

Resources: Staff time

Infill development of affordable housing is important to ensure that affordable housing residents have access to neighborhood amenities and are able to benefit from the dense, walkable fabric of many of our historic and postwar neighborhoods. Regulations that inhibit infill development of affordable housing should be studied and changes, and public land and certain subsidy funds should be leveraged to promote infill development.

7. Enable new large multi-family developments of 75 units or more to be built in high-opportunity neighborhoods and in all areas that have access to jobs, neighborhood services, and high-frequency transit lines with headways of 20 minutes or less.

Who: Office of Community Development; Mayor's Office; HousingNOLA; Orleans Parish School Board; Housing Authority of New Orleans

When: First five years

Resources: staff time; publicly-owned and adjudicated properties

Large multi-family development should be permitted along major transit lines with high frequencies (20 minute headways or less, including combined headways of two or more lines on the same route). While not all sites are suitable for large multi-family or mixed-use development, bulk, yard, and minimum lot size regulations should be designed to allow these developments to occur in areas with strong access to jobs and amenities. Upzoning and allowing increased intensity in Master Plan categories to allow larger-scale development along transit corridors and on 1-to-5 acre vacant sites should be considered.

8. Implement a mandatory inclusionary zoning ordinance based on the findings of a study completed by national experts.

Who: CPC; City Council; HousingNOLA/GNOHA; outside consultant (Grounded Solutions Network)

When: First five years

Resources: Staff time

Mandatory inclusionary zoning is a national best practice in housing affordability

strategies. Like incentive zoning, inclusionary zoning policies can offer a range of benefits to developers, such as added density, reduced parking requirements, expedited permitting, and other incentives, in return for including a percentage of affordability-restricted housing units in their development projects. Currently, HousingNOLA, the City Planning Commission, the Office of Community Development, local housing experts, and local developers are participating in a study to examine the housing market and submarkets in New Orleans to understand which types of developments and which areas can best accommodate mandatory inclusionary zoning. The results of this study will lead to a set of recommendations to be adopted through a CZO revision.

9. Develop and implement policies based on the findings of a workforce housing strategy that includes details on workforce housing incentives, business community engagement, and Employer Assisted Housing best practices..

Who: City of New Orleans; City Council; Office of Community Development

When: First five years

Resources: Staff time; GNO Inc. assistance; NOLA Business Alliance assistance; HousingNOLA/GNOHA assistance

Employers are an important constituency in housing discussions, particularly around affordability, because their workforces often need an array of housing options available at various income levels. Tourism and hospitality employers, hospitals and health care employers, and other sectors all employ workers who may be priced out of the local housing market if current trends continue. HousingNOLA and GNO Inc. are working together to develop a workforce housing strategy that includes an examination of nationwide best practices, including incentives, business engagement, and Employer Assisted Housing. The City and the Office of Community Development should examine these workforce housing recommendations when available and participate in policies and programs designed to further the availability of workforce housing.

10. Study all zoning barriers to the production of affordable housing and implement policies to remove these barriers.

Who: City of New Orleans; City Council; Office of Community Development; Housing Working Group

When: First five years

Resources: Staff time; GNO Inc. assistance; NOLA Business Alliance assistance; HousingNOLA assistance

The CPC should work with the Housing Working Group and HousingNOLA to study potential zoning barriers to affordable housing development and implement policies to remove these barriers.

11. Work with the Orleans Parish Assessor's Office to explore and implement best practices for predictable and reasonable tax valuation for affordable housing multi-family properties.

Who: Orleans Parish Assessor's Office; City of New Orleans

When: First five years

Resources: Staff time; HousingNOLA/GNOHA assistance; Louisiana Housing Alliance assistance

The City and the Orleans Parish Assessor's Office should work with HousingNOLA/GNOHA and LHA to develop a reasonable formula for tax valuation of affordable housing multi-family properties, including adjustments based on the percentage of affordability and the resulting anticipated cash flow-based valuation of the project.

12. Include provisions within existing or planned private sector development support programs (PILOTs, bond support, HUD grant loans, other economic development incentive programs) that incentivize developer applicants to make affordable housing investments..

Who: City of New Orleans; City Council; Office of Community Development; Housing Working Group

When: Begin studying now; implement in next 5-10 years

Resources: Existing and potential economic development programs

Existing and potential economic development incentive programs should include some additional incentives that can create additional affordable housing investment within programs that receive City funds, tax abatements, low-interest loans, or other investments. All City incentives should be studied and coordinated to see which can be altered to help meet the need for affordable housing options.

13. Dedicate a fixed percentage of general revenue derived from developer and permitting fees, code enforcement proceeds, and other local revenue streams to affordable housing initiatives in furtherance of the Housing for a Resilient New Orleans and HousingNOLA 10-Year Strategy and Implementation plans.

Who: City of New Orleans

When: Begin studying now; implement in next 5-10 years

Resources: Developer and permitting revenue; code enforcement revenue; other local revenue streams

A percentage of revenue streams related to the development and building process (permitting and developer fees, code enforcement revenue, other revenue streams) should be dedicated to affordable housing initiatives in order to provide additional local funds to meet the need for affordability.

4.C Aggressively implement and enhance existing funded housing programs.

RECOMMENDED ACTIONS

1. Expend housing funding that has already been allocated to the City as expeditiously as possible.

Who: NORA; ~~Neighborhood Development~~; Office of Community Development; Housing Working Group

When: First five years

Resources: Staff time; D-CDBG; **HOME funds; ESG funds; HOPWA funds; NHIF funds**

~~Special allocations of disaster-related funds exceed the City's annual entitlement funding for HOME and CDBG by a multiple of at least four times. These funds should be expended as quickly as possible to get the money into neighborhoods to restore and improve housing, to leverage additional funds in related construction activities and bank loans—and to provide jobs. The City should provide adequate staffing to oversee program implementation, monitor the effectiveness of these programs, and identify remaining program and funding needs in advance of the expenditure of current funding. Programs include **homeownership development, rental development**, owner occupied and rental property repair funds for elderly and disabled persons, and home buyer assistance, including closing financing gaps due to insufficient Road Home and insurance proceeds.~~

2. Implement a system of performance standards and strict monitoring for developers, contractors and others who receive housing and neighborhood development funds from the City.

Who: Neighborhood Development

When: First five years

Resources: Stafftime

Performance standards, regular progress reports before payment, and site visits to projects should be established and city staff assigned to monitor progress. Reports on performance and progress should be made at the monthly cross-agency meetings above.

⁷ See George Galster, Chris Hayes and Jennifer Johnson, "Identifying Robust, Parsimonious Neighborhood Indicators", *Journal of Planning Education and Research*, 24:265-280 (2005).

3. *Strengthen the City's home repair program.*

Who: Neighborhood Development; Housing Resource Center Network

When: First five years

Resources: Stafftime; CDBG; federal HOME funds

Individual homeowners and small property owners often have no experience with rehab or contractors. The City should enhance its existing programs to provide direct technical assistance to property owners. Additional funding, training of staff, marketing of the program, and certification of licensed contractors are also recommended. A HUD consultant is currently working with the City to develop an internet application process and selection criteria that focuses on the city's identified target areas. This will help expedite the application and review processes.

4. *Work with HousingNOLA, GNOHA and Own the Crescent to promote homeownership access for low-to-moderate income residents. Establish a One Stop Homeownership Center.*

Who: ~~Neighborhood~~ Office of Community Development; HousingNOLA/GNOHA; Own the Crescent

When: First five years

Resources: ~~Stafftime; CDBG; general fund;~~ federal funds; non-profit developers; housing counselors; philanthropic funds and down payment assistance programs

Promoting homeownership for low-to-moderate income residents and first-time homebuyers helps stabilize neighborhoods and encourage wealth creation. The Office of Community Development should continue working with non-profits and housing counseling agencies to fund, promote, and develop new affordable homeownership opportunities. ~~Many cities have established one-stop centers for all programs available to homeowners and home buyers to serve as a clearinghouse for all homeownership issues. The numerous homeownership programs funded by the City and the State and administered by different agencies create a confusing array of bureaucratic programs to navigate for owners and potential owners. A One Stop Homeownership Center can expedite access to these programs, accelerating resettlement. Staff can identify the program most appropriate to the owner or home buyer, and refer them to the appropriate representative. This center should also include referrals to programs related to homeownership readiness (such as credit counseling), financial literacy, Individual Development Accounts (IDAs), foreclosure prevention, contractor assistance, etc. As of mid 2009, the Greater New Orleans Foundation and the City are discussing funding of such one-stop center.~~

5. *Monitor the status of affordable homeownership programs to appropriately target funds.*

Who: Neighborhood Development; Housing Working Group

When: First five years

Resources: Stafftime; federal HOME funds

Continue to increase affordable homeownership opportunities for all households below 120 percent of AMI. ~~The City currently has over \$100,000,000 in state and local funding for homeownership programs targeted at a variety of households including families with incomes below 80 percent AMI, households with incomes at 80-120 percent of AMI, first time home buyers, and the elderly/disabled. The City should monitor the status of each of these programs to ensure funding is targeted to households with the greatest need. If the grant/loan per homeowner averages \$40,000, approximately 2,500 homeowners can be served with existing funding.~~ The data and market analysis to be performed for the Housing Working Group will provide information on the segments of the population that can support homeownership on current income but need down payment or closing costs assistance. First-time home buyer training and programs for moderate-income households should be expanded in order to help more households in the city's workforce become homeowners. ~~According to city staff, residents with incomes at 80-120 percent of AMI have the most difficulty finding homes within their price~~

~~range.~~

6. Support the development of supportive and transitional housing for residents who are at risk of homelessness and/or are living in substandard housing.

Who: Neighborhood Development; UNITY of New Orleans and member non-profits; NORA

When: First five years

Resources: Stafftime; CDBG; federal HOME funds

UNITY of Greater New Orleans is coordinating the development of housing opportunities for the most vulnerable populations. Vouchers are a primary source of housing for this population. UNITY has an initiative to develop about 500 units of supportive housing in mixed-income developments. The City should actively encourage and support the delivery of these units where possible.

7. Pursue additional state and federal supplemental funding to address any identified housing needs in New Orleans after current funding is expended.

Who: Neighborhood Development; NORA

When: First five years

Resources: Potential sources: additional GO Zone tax credits and mortgage revenue bonds; five-year increase in HOME and CDBG funds; project based vouchers for supportive housing

Should the data and affordability analysis to be provided to the Housing Working Group indicate further need for affordable housing funding, the City should seek additional funding beyond annual entitlement funding. Possible supplementary monetary incentives include additional GO Zone tax credits for a period of five years; an allocation of GO Zone Mortgage Revenue Bonds to promote homeownership and rental housing in the GO Zone; an increase in HOME and CDBG funds for a five year period; project-based Permanent Supportive Housing vouchers for households in need of supportive housing.

- ~~8. Monitor the performance of the Housing Resource Center Network (HRCN) after it is in operation.~~

~~**Who:** Neighborhood Development; NORA~~

~~**When:** First five years~~

~~**Resources:** Stafftime~~

~~The Housing Working Group should receive information on the performance of the HRCN and make recommendations for any needed improvements. Clients of the HRCN should be asked to complete evaluation forms about their experience in the center.~~

4.D Maintain and expand market rate housing choices and housing supply.

RECOMMENDED ACTIONS

1. Provide zoning for a wide range of market-rate housing choices, with amenities, that reflects the increased diversity of ages, household types and backgrounds in the city, while maintaining the land use guidelines in the Master Plan.

Who: CPC; City Council

When: First five years

Resources: Current CZO Project

New Orleans is one of the fastest-growing cities in America. Evidence shows the growing population is not just the result of returning residents after Hurricane Katrina, but also an influx of new residents, many of whom have higher income levels and can support higher housing costs than long-time New Orleans residents. Creating a diversity of market-rate housing choices and expanding housing supply will ensure that neighborhoods are able to welcome new residents without pricing out residents who have been in New Orleans for decades, or for their entire lives. The *HousingNOLA 10-Year Strategy and Implementation Plan* estimates that 33,600 new housing units in total

(including affordable and market-rate units) will be needed over the next 10 years, or approximately 3,360 units per year. However, in the year between June 2015 and May 2016, the city added only 2,229 housing units. Increasing opportunities for building smaller-scale dense infill in neighborhoods and larger-scale multi-family in targeted areas will help meet demand.

A housing market study prepared for this plan indicates that a large proportion of moves within and to New Orleans within the next decade will be made by people with smaller households that want an urban, multifamily living experience. They seek walkable neighborhoods with amenities nearby and will not be looking for detached single family homes. Identification of mixed-use areas allowing higher-density housing through the land use plan and zoning will make it possible to diversify the city's housing stock. Some mixed-income housing of this type is beginning to enter the market on Tulane Avenue and other developments are in the planning stages.

2. *Preserve the diversity of housing types within New Orleans neighborhoods (singles, doubles, multi-family, etc.).*

Who: CPC; City Council

When: First five years

Resources: Current CZO Project

Maintaining a diversity of housing types throughout the City is a top priority for New Orleanians. In addition to providing resources for rehabilitation and repair, and zoning standards that allow infill development to reflect this diversity, the City should study the possibility of adopting design standards **that encourage neighborhood compatibility while still allowing for diverse types of neighborhood infill that match neighborhoods' historic fabric, including small multi-family development.** ~~for rehabilitated or new housing that receives public dollars.~~ For example, design standards that might apply to multifamily developments ~~could~~ **would** focus on quality design, neighborhood compatibility **based on the building envelope (bulk and height) rather than onerous minimum lot area and unit per acre regulations,** and enhanced security.

3. *Ensure that neighborhood infill is encouraged and includes opportunities for small multi-family developments of 2-10 units to promote an array of housing choices.*

Who: CPC; City Council

When: First five years

Resources: CZO; Staff time

Small multi-family development is an integral part of many of New Orleans' historic neighborhoods. While two-family shotguns are an extremely common typology, 3-unit, 4-unit, and even 10-unit structures are not uncommon to see sprinkled throughout neighborhoods' historic fabric. These typologies are less common, but still extant, in parts of post-war suburban-style neighborhoods. Many of these small multi-family structures, while not out of scale or character for their neighborhoods, offer a high number of units per acre and can be an important source of quality rental housing. Regulations that rely more on building envelope and form (bulk and height), and less on minimum lot area and units-per-acre regulation, can promote additional neighborhood infill options. The CPC should study ways to alter the CZO to encourage these multi-family opportunities in ways that are consistent with the character of neighborhoods, with the goal of increasing market-rate housing supply.

4. *Study historic densities in New Orleans neighborhoods to ensure that zoning does not prohibit densities that match neighborhood historic fabric. Focus particularly on ensuring availability of small multi-family rental and ownership options.*

Who: CPC; City Council

When: First five years

Resources: CZO; Staff time

“Neighborhood character” is a malleable concept and can sometimes be used as a way to reject denser development options that may still be consistent with neighborhoods’ historic housing stock and population size. The CPC should study the diverse housing options available in neighborhoods and ensure that the CZO does not unduly prohibit housing types that are common in the historic stock, particularly small multi-family typologies.

5. Create opportunities for mixed-use and multi-family development along all commercial corridors and high-frequency transit corridors, and consider intensification of existing mixed-use and multi-family districts, with particular focus on areas with strong access to jobs and opportunity.

Who: CPC; City Council

When: First five years

Resources: CZO; Staff time

Commercial corridors and transit corridors are ideal places to allow multi-family development in order to provide residents with access to multiple transportation modes and walkable urban environments. The CPC should ensure that the CZO allows for multi-family development adjacent to these assets, and existing mixed-use and multi-family districts should potentially be intensified in areas that have strong access to jobs and opportunity, in order to promote increased housing supply in areas outside of the small-scale neighborhood fabric of our historic and suburban neighborhoods.

6. Create opportunities for mixed-use and multi-family development along all commercial corridors and high-frequency transit corridors, and consider intensification of existing mixed-use and multi-family districts, with particular focus on areas with strong access to jobs and opportunity.

Who: CPC; City Council

When: First five years

Resources: CZO; Staff time

Commercial corridors and transit corridors are ideal places to allow multi-family development in order to provide residents with access to multiple transportation modes and walkable urban environments. The CPC should ensure that the CZO allows for multi-family development adjacent to these assets, and existing mixed-use and multi-family districts should potentially be intensified in areas that have strong access to jobs and opportunity, in order to promote increased housing supply in areas outside of the small-scale neighborhood fabric of our historic and suburban neighborhoods.

- 4.E Prevent displacement through development activities and continued study and policy review.

Evaluate the full toolbox of housing production strategies for deployment as conditions warrant and as appropriate to particular neighborhoods.

Due to rising rents, home prices and insurance costs, along with a changing demographic make-up, New Orleans’ population is shifting. As a result of Hurricane Katrina and the federal levee failure, many people remain displaced. The city’s African American population has declined more than 100,000 since 2005, and African American neighborhoods have been the slowest to return. The disaster-related displacement has further exacerbated tensions between residents who were able to return and higher-income newcomers. Rents and home prices are escalating in neighborhoods across the city, but especially in historic neighborhoods that are close to job centers and have historically housed New Orleans’ working class. As the Housing Working Group ([see Strategy 4.A, above](#)) has access to detailed housing market and housing needs data and develops priorities to meet city

housing needs, and as neighborhood resettlement and revitalization proceeds, the working group should begin evaluating which housing tools should be used in New Orleans, including:

RECOMMENDED ACTIONS

1. ~~Management bonds to ensure appropriate management of multifamily developments.~~

~~**Who:** CPC; City Council (zoning); Housing Working Group; Housing Policy Office~~

~~**When:** First five years~~

~~**Resources:** Current CZO Project; staff time~~

~~The City could establish a requirement for management bonds for owners of multifamily developments, so that there would be resources to correct problems in case of failures to maintain the property well, to take reasonable measures to ensure security and deter crime, and so on.~~

1. **Implement transfer of development rights and incentives zoning in suitable locations and market conditions.**

Who: CPC; City Council (zoning); Housing Working Group; Housing Policy Office

When: First five years

Resources: Current CZO Project; staff time

Transfers of development rights provide additional development capacity in a desired location by transferring it from a location where it is not desired to preserve scale or historic character for other reasons. Incentive zoning provides a limited amount of additional density to developers in return for a range of neighborhood benefits. The benefits could include parks, a percentage of permanently affordable units, and other options as discussed earlier. Both of these tools function better in strong market areas.

2. **Utilize the existing Neighborhood Housing Trust Fund for homeowner and renter rehabilitation to create neighborhood stability across the city, and explore opportunities for expanding and renewing this important millage.** ~~Develop local affordable housing trust funds.~~

~~**Who:** CPC; City Council (zoning); Housing Working Group; Housing Policy Office~~ **Office of Community Development; City of New Orleans**

~~**When:** First five years~~

~~**Resources:** Current CZO Project; staff time~~

The City of New Orleans' Neighborhood Housing Improvement Fund (NHIF) historically collected a .91 mill tax. The city projects that \$2.5 million will be available in 2016. **NHIF funds can fill a gap generated by decreased federal funding to support** ~~for~~ homeowner and renter rehabilitation in order to create neighborhood stability across the city. **The Office of Community Development and the City of New Orleans should work with the Housing Working Group to determine how the NHIF can be expanded with new sources of funding and have its millage renewed upon expiration.** A local Affordable Housing Trust Fund can receive on-going revenues from dedicated sources of funds such as real estate recording fees, state or federal government funds, and private and non-profit contributions through grants. The Housing Trust would be governed by an appointed board representative of city agencies, service providers, housing advocates, private industry, neighborhoods and others. It would be appropriate to include members of the Housing Working Group on this board to ensure a linkage between the policy directions established by the Working Group and the priorities for expenditure of funds recommended

3. **Study and create a loan fund/ loan loss reserve program to assist homeowners and small landlords with property rehabilitation and encourage reuse of vacant lots by current residents and pre-storm residents.**

Who: Office of Community Development; City of New Orleans; Housing Working Group

When: First five years

Resources: Staff time

Assisting homeowners and small landlords with property rehabilitation loans can help keep existing residents in their homes and allow them to benefit from neighborhood improvements and increased amenities being created, rather than being bought out for relatively low prices because they cannot afford to upkeep their properties due to increased other costs (e.g. property taxes and insurance).

4. *Conduct targeted outreach to senior, disabled, and veteran homeowners who qualify for Special Assessment Levels/Freezes in all neighborhoods.*

Who: City of New Orleans, Orleans Parish Assessor

When: First five years

Resources: Staff time; external volunteer time

According to the Orleans Parish Assessor's Office, homeowners who are 65 years of age or older, have a permanent disability, or are the documented surviving spouse of a member of the armed forces or Louisiana National Guard killed in action, missing in action, or a prisoner of war may qualify for a Special Assessment Level (SAL) if they meet certain conditions. The Special Assessment Level places a "freeze" on the property's assessed value, even though the appraised value may continue to fluctuate with the market. As of 2015, approximately 18,360 homeowners are eligible to participate in the Senior Tax Abatement program offered by the Orleans Parish Assessor. Outreach should be conducted by the City, the Assessor, and external volunteers to ensure that senior and disabled homeowners are aware of and able to apply for these assessed value freezes.

5. *Provide an analysis of public funding and policy through the use of an Affordable Housing Impact Statement.*

Who: City of New Orleans; City Council; CPC

When: First five years

Resources: Staff time

The CPC and New Orleans City Council are currently conducting an Affordable Housing Impact Statement (AHIS) Study to examine how an AHIS can be used in New Orleans to evaluate the impacts that government processes and actions have on the supply and affordability of housing in New Orleans. The City Council should implement an AHIS process in accordance with the results of the CPC's study.

6. *Explore additional property tax relief for low-income homeowners facing increases in property assessments, based on how long they have lived in their home and their income.*

Who: City of New Orleans; City Council; CPC

When: First five years

Resources: Staff time; forgone tax dollars

While tax abatements for seniors and the disabled currently exist, New Orleans should also explore property tax relief for low-income homeowners who fit neither of these categories but have their tenure threatened by increases in property tax assessments. An example program can be found in the City of Philadelphia, which offers discounts on real estate taxes to homeowners whose property assessments more than tripled in value from 2013 to 2014. The program, called the "Longtime Owner Occupants Program" (LOOP), was created in 2013 following a citywide reassessment of property values, which led to increases in many long-time homeowners taxes. To be eligible: The owner must have lived in the property as a primary residence for over 10 years; The home must be either single family or a multifamily property with no more than three units; The property cannot already receive a separate tax abatement, with some exceptions; The real estate taxes must be paid in full; and the homeowner's household income must be below 150% of Area Median Income, based on household size. New Orleans should look at instituting a similar program to enable low-income

homeowners to continue to afford their monthly housing costs and reduce instances of displacement.

7. Investigate tax relief measures for investors who agree to preserve and create affordable rental units.

Who: City of New Orleans; City Council; CPC

When: First five years

Resources: Staff time; forgone tax dollars

Affordable rental units are some of the most-needed housing resources in New Orleans today; according to the *HousingNOLA 10-Year Strategy and Implementation Plan*, 58% of New Orleans renters spend more than one-third of their income on housing costs, and 37% pay more than half of their income towards housing costs. This means that more than half of New Orleans renters are paying too much for housing. Providing tax abatements to investors who agree to preserve and create affordable rental housing may be a less expensive way of directing local resources toward the construction and rehabilitation of affordable rental units.

- 4.F Enforce and promote fair housing policies throughout New Orleans.

The Fair Housing Act of 1968 prohibits racial discrimination in housing and provides protections for people seeking to rent or buy a home, secure a mortgage, or purchase homeowners insurance. The Fair Housing Act prohibits discrimination on the basis of race, color, religion, sex, disability, family status and national origin. Orleans Parish provides additional protections against discrimination for additional groups based on sexual orientation, gender identification, marital status, age and creed. Fair Housing is guided by laws such as the Fair Housing Act, but as with all laws, the enforcement and spirit of the law goes beyond the law.

RECOMMENDED ACTIONS

1. Use the City's Affirmatively Furthering Fair Housing process to standardize strategies to address barriers to fair housing in the City's Consolidated Plan, Annual Action Plan, and the Housing Authority of New Orleans (HANO)'s Housing Plans and Capital Fund Plan.

Who: City of New Orleans; City Council; CPC

When: First five years

Resources: Staff time; forgone tax dollars

The AFFH rule provides additional requirements for Federal grantees to further the purposes of the Fair Housing Act. Any entity that administers HUD funding is required to complete an Assessment of Fair Housing in order to access federal funds, and if an entity does not comply with the requirement they risk having their federal funds withheld. In 2016, New Orleans will be one of the first cities in the country to complete its AFFH Plan. This process will allow the City to examine patterns of integration and segregation; identify racially and ethnically concentrated areas of poverty and disparities in access to opportunity; and assess disproportionate housing needs. The AFFH process follows a four-step process: 1. Data and AFFH Assessment Tool – HUD provides data and an assessment tool to understand fair housing issues in New Orleans; 2. Analysis – City of New Orleans completes and submits an AFFH Plan to HUD. 3. Review and Response - HUD reviews each AFFH Plan within 60 days, and either approves or denies the AFFH Plan. 4. Incorporation - Goals identified in the AFFH Plan must be incorporated into strategies and actions of the Consolidated Plan, Annual Action Plan, Public Housing Plan and Capital Fund Plan. The new process will create an opportunity for further collaboration between the City of New Orleans, HANO, and housing stakeholders in New Orleans. The AFFH rule is an opportunity for proactively assessing and implementing programs that promote integration, while also detailing real barriers within New Orleans that are discriminatory or violating the Fair Housing Act.

2. The New Orleans City Council should draft and pass an ordinance that requires transparency and accuracy in background checks used to secure public and private rental housing.

Who: City of New Orleans; City Council; CPC

When: First five years

Resources: Staff time; forgone tax dollars

Background checks run by landlords often cause denial of housing due to an arrest record without any convictions, which may violate fair housing law. Requiring transparency in background checks so that landlords must provide applicants with a copy of their background check if it is used to justify denying housing will assist in ensuring that discriminatory behavior cannot pass unchecked.

- 4.G Encourage sustainable design and infrastructure for all New Orleanians.

Climate change increases the frequency and intensity of storm events, and the increasing rate of coastal land loss in Louisiana poses significant danger to the New Orleans region. In order to create a more resilient New Orleans, sustainable infrastructure and design principles will continue to play a role in mitigating risk, decreasing environmental impact and reducing energy costs for New Orleans residents. In the housing arena, sustainable design principles should ensure that all residents have access to a healthy living environment that efficiently uses resources over time and reduces the potential for flood damage from rainfall events.

RECOMMENDED ACTIONS

1. Develop a strategy and identify funding sources to create an affordable abatement program to address home health issues including mold and lead-based paint.

Who: Office of Community Development

When: First five years

Resources: Staff time; City and external funding sources

Data indicates that there are far too many toxic living spaces in New Orleans. Estimates from the last American Housing Survey in 2011 showed that more than 2,000 rental units in New Orleans had mold infestations. Mold infestation can lead to and exacerbate asthma, which is the third leading cause of hospitalization for children in the state of Louisiana. It can also suppress the immune system and cause other serious health conditions. Lead-based paint poses another serious health risk in the city. A 2013 study by Tulane University found that nearly two-thirds of New Orleans homes and yards have dangerous levels of lead according to federal standards. Since the biggest indicator of high lead content is the age of a home, New Orleans residents are disproportionately at risk due to the city's large amount of older housing stock. Finding funds to remediate these conditions and alleviate their potential health impacts will enable New Orleans residents to live healthier, safer lives.

2. Create a centralized information hub to coordinate energy efficiency programs from utility companies, the City, and the State of Louisiana.

Who: Office of Community Development; Housing Working Group; HousingNOLA

When: First five years

Resources: Staff time; database/Web development resources

In 2014, 74% of Entergy customers reported having difficulty paying their energy bill. While New Orleans energy rates are comparatively low to the rest of the country, bills are the highest in the nation as a result of high consumption. Heating, Ventilating, and Air Conditioning (HVAC) make up half the energy bills in New Orleans, with historic structures more likely to lose energy. Nearly 40% of our housing stock was built before 1950. Energy efficiency and weatherization programs can help retrofit older

homes and address these issues; given that programs are offered by the City of New Orleans, the State of Louisiana, and utility companies, homeowners can be unaware of what benefits are offered through each program and how the programs relate. A centralized hub of information would help ensure that the programs can benefit those who need them most.

3. Support GNO, Inc. the Coalition for Sustainable Flood Insurance, and other groups in their advocacy efforts to provide more affordable flood insurance rates through the 2017 reauthorization of the National Flood Insurance Program (NFIP).

Who: City of New Orleans

When: First five years

Resources: Staff time

The Coalition for Sustainable Flood Insurance (CSFI) will lead the national effort to reauthorize the National Flood Insurance Program for a full five-year reauthorization through 2022. CSFI will focus on reforms to rate structures, reforms to the mapping process, and administrative reforms. CSFI will also seek to preserve several key provisions in the Homeowner Flood Insurance Affordability Act, including the preservation of grandfathering, ensuring the sales trigger is not put into law, and the continued allowance for the reimbursement of policy holders and communities for successful FEMA map challenges. The City of New Orleans should support efforts to ensure that flood insurance remains affordable for local property owners.

4. Continue to develop and advocate for strategies to address high homeowner and flood insurance costs for low-income families in New Orleans.

Who: City of New Orleans; City Council; Housing Working Group

When: First five years

Resources: Staff time

Flood insurance is a significant cost for many households and is likely to grow in the future. New Orleans can help advocate for and implement efforts such as the Community Rating System, a voluntary incentive program for communities that “recognizes and encourages community floodplain management activities that exceed minimum NFIP requirements.” New Orleans is a CRS community currently at Class 8, entitling NFIP policyholders to a 10% premium discount. Other neighboring communities have made stronger efforts to increase their class rating. Terrebonne Parish and Jefferson Parish hold Class 6 ratings (20% discount), and St. Tammany Parish holds a Class 7 rating (15% discount). New Orleans, as a national leader in water management, could conceivably improve its class by tailoring its resilience activities to earn CRS points. Improving to a Class 6 community like Jefferson Parish could save NFIP policyholders hundreds of dollars each year. Additional strategies for reducing flood insurance costs for residents should also be researched and pursued.

5. Support the implementation of the Resilient New Orleans plan by furthering the following strategies: investing in household financial stability; building social cohesion; reducing property owners’ risk by investing in water management strategies; and improving the redundancy of energy infrastructure.

Who: City of New Orleans; City Council; Housing Working Group

When: First five years

Resources: NDRC funds; HousingNOLA assistance; additional federal funds

The Resilient New Orleans plan includes elements of sustainable infrastructure planning that will benefit homeowners and renters in New Orleans, including building financial stability, reducing flood risk, and creating new energy systems that are less likely to fail in disaster events. Housing strategies should support and integrate with these elements of the Resilient New Orleans plan as necessary.

4.H Increase accessibility for all walks of life, including special needs residents.

New Orleans has long struggled to provide services to its most vulnerable residents. Across the board, people with special needs who fit into multiple categories of special needs populations, or those who do not have organizations specifically working with them, experience immense difficulty finding adequate services. Our special needs services system, like most other systems, has silos that need to be further broken down to address the needs of all of New Orleans most vulnerable citizens. Individuals with special needs face many of the same housing issues as low-income New Orleanians: paying too much in rent or on a mortgage and living in neighborhoods with limited access to services. However, individuals with special needs also face additional barriers and require additional supportive services in order to thrive. Further, these populations are more at risk of not having safe and affordable housing options. Special needs populations that require special attention in housing policy and program efforts include: the homeless population; veterans; minority populations with language barriers; persons living with HIV/AIDS; the lesbian, gay, bisexual and transgender (LGBT) population; formerly incarcerated residents; persons with disabilities (mental and physical); the elderly; at-risk youth (ages 16-24); and domestic violence victims.

RECOMMENDED ACTIONS

1. Work with the Advocacy Center to pursue additional funds to pay for home modifications to increase accessibility for homeowners and renters with special needs.

Who: City of New Orleans; Advocacy Center

When: First five years

Resources: Staff time; external funding resources

Homeowners and renters with special needs often lack resources for home modification to accommodate disabilities. Funding new programs to assist these homeowners and renters to modify their homes will help improve residents' quality of life and housing accessibility. There is no complete count of Americans with Disability Act (ADA) accessible rental properties, so it is difficult to understand the full supply within the city. However, in the wake of Hurricane Katrina's flooding, many owners faced requirements to elevate their units. Many did not also ensure that the newly elevated units were also handicap accessible. Since there is limited information on available units, those that are known tend to have higher rents, due to the demand. In addition, the City of New Orleans provides NHIF funds for home modifications for homeowners in partnership with the Advocacy Center, but there are no funds available for rental modifications.

2. Enforce the existing requirement that all public agencies providing housing programs or services should produce materials in Spanish and Vietnamese and have a language access plan in place.

Who: City of New Orleans; HANO; NORA

When: First five years

Resources: Staff time; translation resources

New Orleans is home to robust Asian and Hispanic communities that continue to face challenges in accessing services and participating in government programs due to language barriers. New Orleans' Hispanic population is 5% of the total population (18,984 people), while New Orleans Asian American community is 3% of the total population (10,822 people). According to the 2013 American Community Survey, 54% of Vietnamese and 44% of Hispanic households are estimated to speak English "less than well." Overall, there is a lack of information posted in languages other than English and a limited availability of translation services in New Orleans. Entities that offer these resources need additional support for advertising their available services within the city.

3. Explore additional services aimed at those with mental illness or drug addiction.

Who: City of New Orleans; service providers; supportive housing providers
When: First five years
Resources: Staff time; external partners

Examine additional supportive services and gaps in the provision of services to residents with mental illness and drug addiction, including availability of supportive housing and provision of health services near supportive housing locations.

4. *Draft and pass an ordinance removing questions about prior criminal convictions ("banning the box") on applications to live in publicly funded housing developments and units operated by private landlords, or at minimum only allow consideration of criminal convictions (not arrests).*

Who: City Council
When: First five years
Resources: Staff time

The formerly incarcerated face challenges with securing housing from both private landlords and subsidized housing. Nearly half of New Orleans residents have a criminal record, and African American residents disproportionately have criminal records. Private landlords in New Orleans commonly do background checks, which limits New Orleanians with criminal records in finding a place to live. Formerly incarcerated individuals are not a protected class under the Fair Housing Act, which leaves them vulnerable to discrimination. Ex-offenders are forced to either lie on applications, live with family members or live on the street. In addition, many private landlords run background checks that look at arrest records, not just convictions. Arrest records provide no indication that a person was guilty of any crime and should not be considered as a factor in applications for rental housing.

5. *Prioritize and target limited funding for high-risk special needs populations to produce 1,500 housing opportunities for these populations by 2021.*

Who: City of New Orleans; Advocacy Center
When: First five years
Resources: Staff time; federal funds; external funding resources

There are robust non-profit supportive services for people with disabilities in New Orleans, but securing permanent supportive housing remains a challenge. Housing Choice Vouchers were secured after 2005 for residents with disabilities, but all have been utilized. The Permanent Supportive Housing (PSH) vouchers have been successful in securing housing, but there are too few vouchers to meet the demand, leaving people with disabilities stuck on waiting lists and in nursing homes rather than living independently. On-site supportive service providers who work hand-in-hand with property managers are vastly superior to any kind of off-site counselors or case managers in terms of their ability to keep people housed, paying their rent, and healthy.

GOAL 5

Work with HousingNOLA to continue to tap into a network of **high capacity public sector and neighborhood-based groups, such as neighborhood community development corporations, to provide housing responsive to the changing housing needs of current and future residents**

5.A Provide training for city housing staff and for Housing Working Group members.

RECOMMENDED ACTION

1. Send staff to national housing conferences; organize staff participation in webinars and similar activities; provide informational materials and training for the Working Group.

Who: ~~Neighborhood Development; Housing Policy Office~~ Office of Community Development

When: First five years

Resources: Seek foundation funding in the first five years; budget (CDBG) for training in the medium to long term

Staff training should include collaboration with the CPC for better understanding of neighborhood planning objectives, as well as focus on performance standards and monitoring. Housing Working Group members will need training to understand complex affordable housing funding sources and options. (See Strategy 4.A above for more information on forming a housing working group.)

5.B Foster a network of strong ~~neighborhood-based groups, such as neighborhood public sector partners and community development corporations,~~ to provide housing responsive to the changing housing needs of current and future residents.

RECOMMENDED ACTIONS

1. Support HousingNOLA, HUD, and Enterprise's efforts to create a robust capacity building training program that is outcomes-based and includes a support system for CDCs, a certification for CDCs, and a systems analysis to identify gaps and redundancies in the nonprofit sector.

~~Facilitate training for non-profits who already produce or could have the capacity to produce housing.~~

Who: Office of Community Development ~~Neighborhood Development~~

When: First five years

Resources: CDBG; foundations; ~~Enterprise; HUD; HousingNOLA national neighborhood development programs, such as Local Initiatives Support Corp.~~

The City's Office of Community Development should collaborate with HousingNOLA, HUD, and Enterprise to help build a capacity building training program to support local CDCs, including a certification for CDCs and an identification of gaps and redundancies in the community development sector. While CDCs have been a critical part of New Orleans' recovery and providing affordable, quality housing in many neighborhoods, the recovery funding stream has been almost entirely expended, leading some CDCs to close down or merge with other organizations due to lack of funds. Remaining CDCs must work to become competitive on a statewide and national basis for scarce funding sources,

necessitating a training program for working with complicated, layered funding structures and creating organizational sustainability. The task of rebuilding New Orleans' neighborhoods is monumental and will require the coordinated efforts of the public, private and non-profit sectors. The non-profit sector (e.g., neighborhood-based organizations and neighborhood development corporations) currently lacks the capacity to expeditiously develop housing and other neighborhood amenities. The City should target a portion of its annual entitlement funds for capacity building activities and approach foundations and neighborhood development intermediaries (e.g., Local Initiatives Support Corporation [LISC], Enterprise, NeighborWorks, etc.) for additional assistance, including training for neighborhood-based organizations. The goals of this training include: creating neighborhood-level capacity to identify, prioritize, and assist with implementation activities with most impact in that neighborhood, for example, developing neighborhood associations where they do not exist; and (2) building the capacity of local nonprofits to increase their housing production efforts. Alternatively, the City could provide funding through an RFP process to non-profits and ask them to seek foundation funding as a match for public funds for capacity training. The Housing Resource Center Network under development as this plan is completed may fulfill the goal of training existing non-profit technical assistance providers, but this would be only one aspect of the program recommended here, which is more focused on strengthening organizations that actually provide housing units.

2. **Increase production efficiency and organizational capacity among government partners (Finance Authority of New Orleans, HANO, NORA, City of New Orleans, Louisiana Housing Corporation), non-profits (housing counseling agencies and advocates), and developers to promote affordable unit production.**

Who: Office of Community Development

When: First five years

Resources: Housing Working Group, OneTable, HousingNOLA, staff time

Strong organizational capacity and partnerships oriented toward increased affordable unit production will be very important in order to maximize the number of affordable housing opportunities created for low-to-moderate-income New Orleans residents. The OneTable system of coordinated development funders is one step toward creating this cohesive, unified system, but more recommendations should be developed around how New Orleans' housing providers, funders, and public sector partners can efficiently come together to rehabilitate and construct units at a rapid pace.